



**KING COUNTY**

1200 King County Courthouse  
516 Third Avenue  
Seattle, WA 98104

**Signature Report**

**July 20, 2009**

**Ordinance 16601**

**Proposed No.** 2009-0349.2

**Sponsors** Ferguson, Dunn, Hague, Patterson,  
Constantine, Phillips and Lambert

1 AN ORDINANCE adopting an inventory of high  
2 conservation value properties and specifying the manner in  
3 which an inventory of high conservation value properties  
4 will be periodically updated; and adding a new chapter to  
5 K.C.C. Title 26.

6  
7 BE IT ORDAINED BY THE COUNCIL OF KING COUNTY:

8 **SECTION 1. Findings:**

9 A. King County has acquired interests in open space properties in the form of fee  
10 simple ownership, conservation easements and development rights. The county has done  
11 so using funds from various funding sources, including conservation futures taxes,  
12 Forward Thrust, real estate excise taxes, surface water management fees, the river  
13 improvement fund, the salmon recovery funding board, the interagency committee for  
14 outdoor recreation, voter-approved open space bond funds and state and federal  
15 conservation-oriented grants.

16 B. The primary purposes of acquiring open space properties are to conserve,  
17 preserve, protect or enhance natural or scenic resources, timberland devoted primarily to

18 the growth and harvest of timber for commercial purposes, streams, rivers, wetlands,  
19 soils, beaches, tidal marshes, fish or wildlife habitat, water quality, passive recreational  
20 opportunities, visual quality along highway, road and street corridors and scenic vistas,  
21 for current and future generations of King County residents.

22 C. Preserving the character of open space properties also reduces urban sprawl,  
23 provides natural corridors in urban areas and serves to mitigate the effects of human  
24 activities that contribute to climate change.

25 D. The county council wishes to provide enhanced protection of certain high  
26 conservation value, open space properties that King County currently owns, or in which  
27 the county owns a conservation easement or development rights, without increasing  
28 current restrictions on the use of those properties or requiring the county to purchase  
29 additional properties.

30 E. The council by separate ordinance is submitting to a vote of the qualified  
31 voters of King County a proposal to amend the King County Charter, adding a new  
32 Section 897 to protect in perpetuity certain high conservation value open space properties  
33 in which the county has a real property interest. The county desires to adopt an ordinance  
34 implementing that charter amendment, which ordinance shall be contingent upon voter  
35 approval of the proposed charter amendment.

36 SECTION 2. In accordance with Section 897 of the King County Charter, the  
37 council hereby adopts Attachment A to this ordinance as the inventory of high  
38 conservation value properties.

39 SECTION 3. Section 4 of this ordinance should constitute a new chapter in  
40 K.C.C. Title 26.

41           NEW SECTION. SECTION 4.

42           A. A high conservation value property may not be removed from or added to the  
43 inventory of high conservation value properties except by an ordinance adopted in  
44 conformance with Section 897 of the King County Charter.

45           B. In addition to the public hearing required by Section 897 of the King County  
46 Charter, before such an ordinance is adopted, unless the ordinance is an emergency  
47 ordinance, the county council or the county executive shall hold a public meeting in the  
48 council district in which the property is located to discuss the removal or addition.

49           C. The inventory of high conservation value properties adopted pursuant to  
50 Section 897 of the King County Charter shall be maintained by the clerk of the council  
51 and the department of natural resources and parks. For each inventoried property, the  
52 inventory shall include the following information:

- 53           1. Commonly used name;
- 54           2. Type of property interest owned by the county;
- 55           3. Approximate size;
- 56           4. Parcel number or numbers;
- 57           5. Recording number or numbers for deeds by which the property was acquired  
58 by the county; and
- 59           6. A map that is sufficiently detailed to show the boundaries of the inventoried  
60 property.

61           SECTION 5. Effective date. This ordinance takes effect the effective date of the  
62 proposed amendment of the King County Charter submitted to the qualified voters of  
63 King County by Ordinance ---- (Proposed Ordinance 2009-0245). This ordinance does

64 not take effect if the proposed amendment to the King County Charter is not approved by  
65 the voters.

66


Ordinance 16601 was introduced on 6/1/2009 and passed by the Metropolitan King County Council on 7/20/2009, by the following vote:

Yes: 9 - Mr. Constantine, Mr. Ferguson, Ms. Hague, Ms. Lambert, Mr. von Reichbauer, Mr. Gossett, Mr. Phillips, Ms. Patterson and Mr. Dunn

No: 0


Excused: 0

KING COUNTY COUNCIL  
KING COUNTY, WASHINGTON




Dow Constantine, Chair

ATTEST:



Anne Noris, Clerk of the Council

APPROVED this 30<sup>th</sup> day of July, 2009.



Kurt Triplett, County Executive

**Attachments**      A. Inventory of High Conservation Value Properties, 24 June 2009 Revision

RECEIVED  
2009 JUL 20 PM 3:35  
CLERK  
KING COUNTY COUNCIL

The Inventory of High Conservation Value Properties consists of this table and the attached map delineations. For each inventoried property interest, the table identifies the official name of the site, the number of acres included in the inventory, and type of property interest owned by King County. While the table also provides the recording number of the deed(s) by which the inventoried property interest was acquired and the parcel(s) on which the inventoried property interest is located, such information is for reference purposes only and is not intended to delineate the actual boundaries of the inventoried property interest. Such boundaries are delineated on the map(s) created from King County DNR Parks & Transfer of Development Rights property inventory as of 12/31/2008 (except for Upper Raging River Forest site added on 5/19/2009).

Site Name	Acres (Fee)	Acres (Easement)	Fee or Easement	Acquisition Deed Recording Numbers	Parcel Numbers
Ames Lake Forest	0.00	425.38	easement	20020731002593	1725079011
			easement	20020731002593	1725079063
			easement	20020731002593	1725079065
			easement	20020731002593	1725079066
			easement	20020731002593	1725079067
			easement	20020731002593	1725079068
			easement	20020731002593	1725079069
			easement	20020731002593	1825079016
			easement	20020731002593	1825079091
			easement	20020731002593	2025079001
			easement	20020731002593	2025079002
			easement	20020731002593	2025079005
			easement	20021230003439	2025079006
			easement	20020731002593	2025079007
			easement	20020731002593	2025079008
			easement	20020731002593	2025079075
			easement	20021230003439	2025079076
			easement	20020731002593	2025079077
			easement	20020731002593	2025079078
			easement	20021230003439	2025079080
			easement	20021230003439	2025079081
a portion of Auburn Narrows Natural Area	16.15	0.00	fee	8012220661	1721059040
			fee	20001214000844	1721059210
Bass Lake Complex Natural Area	164.07	0.00	fee	20021217002675	0220069001
			fee	20080624001567	0220069002
			fee	20081229000237	3521069006
			fee	20060331003640	3521069013
			fee	20080624001567	3521069015
			fee	20070608002352	3521069021
			fee	20050808002316	3521069084
			fee	20050808002316	3521069131
Belmondo Reuch Natural Area	13.04	0.00	fee	20061213000706	2923069007
			fee	20041210000165	2923069016
			fee	20010627002091	2923069030
			fee	20080417002469	2923069043
			fee	20071231000291	3223069006
			fee	20041210000165	3223069045
a portion of Big Spring Newaukum Creek Natural Area	0.00	16.79	easement	20031112001681	1420069014
			easement	20051028002893	1520069029
			easement	20060331002471	1520069037
			easement	20051114002184	1520069038
			easement	20060331002471	1520069097
a portion of Black Diamond Natural Area	402.72	0.00	fee	20060323001809	0221069022
			fee	20060323001809	0221069023
			fee	20060323001809	0321069075
			fee	20060323001809	0321069076
			fee	20060323001809	0321069077
			fee	20060323001809	3522069020
			fee	20060323001809	3522069043
			fee	20060323001809	3522069045
			fee	20060323001809	3622069072
BN Peninsula Natural Area	26.57	0.00	fee	20000131001204	2222069004
			fee	20000131001204	2322069009
			fee	20000302000941	2322069101
Boxley Creek Site	146.72	0.00	fee	20010607000220	2523089005
			fee	20010607000220	2523089006
			fee	20010607000220	2523089007
			fee	20010607000220	2523089008
Carey Creek Natural Area	0.00	9.91	easement	20030612002851	3623069007
			easement	20030612002851	3623069046
Carnation Marsh Natural Area	67.82	11.85	fee	9303012221	2925079041
			fee	9303012221	2925079067
			easement	9812070432	2925079027
			easement	9812070432	2925079055
Cavanaugh Pond Natural Area	56.72	0.00	fee	7605190586	2323059018
			fee	7605190586	2323059187
			fee	7605190586	2323059188
			fee	9101100628	2423059100
Cedar Downs Site	77.97	0.00	fee	20010503002074	2022069017
			fee	20010503002074	2022069018
Cedar Grove Natural Area	74.92	0.00	fee	7912270645	1923069012
Cedar Grove Road Natural Area	2.59	0.00	fee	9706300936	7120400060
			fee	9803021853	7120400063
			fee	9705281428	7120400070
			fee	9810092129	7120400075
Cemetery Reach Natural Area	45.87	0.00	fee	20020308002405	3622069127
			fee	20020308002405	3622069128
			fee	20020419001697	3622069129
			fee	20020308002405	3622069130
			fee	20000912900014	3622069133
			fee	20000912900014	3622069134

Site Name	Acres (Fee)	Acres (Easement)	Fee or Easement	Acquisition Deed Recording Numbers	Parcel Numbers
a portion of Chinook Bend Natural Area	70.98	0.00	fee	20000509001356	0925079008
Christiansen Pond Natural Area	0.00	19.33	easement	20020423001642	1422029079
Cold Creek Natural Area	129.53	0.00	fee	8712210733	0726069039
			fee	8712210733	0726069047
			fee	9708292331	0726069062
			fee	20000204000811	0726069064
			fee	9708292331	0726069073
			fee	9708292331	0726069074
			fee	9604051526	0726069078
			fee	20060609001529	0726069079
			fee	20060609001529	0726069080
			fee	9708292331	0726069081
			fee	9708292331	0726069085
			fee	9708292331	0726069086
			fee	9602010462	0726069099
			fee	9602010462	1226039013
			fee	9602010462	1226039027
			fee	9704210822	1226039069
			fee	9708292331	1226039083
			fee	9708292331	1226039113
			fee	9708292331	1226039123
			fee	9707300646	1226039130
			fee	9602010462	1226039184
			fee	20030408002176	1226039195
a portion of Cougar Mountain Regional Wildland Park	2688.45	0.00	fee	9306010865	0523069020
			fee	9105130763	0523069021
			fee	9203190461	0523069025
			fee	9104110422	0523069025
			fee	9306010865	0523069027
			fee	9007091442	0523069028
			fee	8501150666	0623069005
			fee	9009100286	0623069022
			fee	9108021143	0623069023
			fee	9304301864	0623069024
			fee	8408301087	0623069040
			fee	9210162229	0623069063
			fee	8610300784	2524059001
			fee	8504261194	2524059005
			fee	20050118001595	2524059178
			fee	8404260741	2624059071
			fee	9312082165	2924069088
			fee	9312082165	2924069108
			fee	9312082165	2924069150
			fee	9312082165	3024069003
			fee	7902210694	3024069006
			fee	8504261194	3024069011
			fee	7902210694	3024069025
			fee	9312082165	3024069042
			fee	9001121053	3124069001
			fee	8504261194	3524059001
			fee	9001121053	3524059007
			fee	8504261194	3624059001
			fee	8511210687	3624059009
			fee	8511210687	3624059010
			fee	8511210687	3624059011
			fee	8511210687	3624059012
			fee	8511210687	3624059015
			fee	8511210687	3624059016
			fee	9501230588	4309700370
			fee	9501230588	4309700390
			fee	9501230588	4309700400
			fee	9706031373	4309710070
			fee	9706031373	4309710080
			fee	9706031373	4309710090
			fee	9501230628	4309710350
			fee	9706031373	4309720130
			fee	9706031373	4309720140
			fee	9501230631	4309720190
			fee	9101020575	7167200010
			fee	9101020575	7167200030
			fee	8411200858	7167200110
			fee	8411200858	7167200150
Cougar/Squak Corridor	450.74	0.00	fee	9705231482	0523069001
			fee	9007091442	0523069028
Covington Natural Area	55.84	0.00	fee	9012280970	7215400810
Crow Marsh Natural Area	20.95	99.97	easement	20021217001016	0621079023
			fee	20030429000933	0721079008
			fee	20030429000933	0721079034
			fee	20030429000933	0721079045
			easement	20021217001016	0721079049
Ducklow Forest	19.42	0.00	fee	20050202001614	2922039002
Ducklow Natural Area	45.74	0.00	fee	20080324002261	2051200240
			fee	20080324002261	2051200261
			fee	20080324002261	2051200370
			fee	20080324002261	2051200375
			fee	20080324002261	2051200380
			fee	20080324002261	2051200520
			fee	20070912000796	2922039003

Site Name	Acres (Fee)	Acres (Easement)	Fee or Easement	Acquisition Deed Recording Numbers	Parcel Numbers
a portion of Dorre Don Reach Natural Area	71.84	0.00	fee	20001018000675	1522069011
			fee	20060629001953	1522069026
			fee	199909160278	1522069060
			fee	20060224001536	1522069061
			fee	9810081465	1522069123
			fee	6451738	2085200170
			fee	2378787	2085201036
			fee	20060222000213	7330300320
			fee	20060222000213	7330300330
			Ellis Creek Natural Area	3.25	0.00
fee	20061115000418	1535202835			
fee	20061116000571	1535202875			
fee	20061116000571	2316400265			
fee	20080326001584	2316400265			
fee	20061116000571	2316400460			
fee	20061116000571	2316400465			
fee	20061116000571	2316400470			
Evans Creek Natural Area	38.22	0.00	fee	8612240758	0825069016
Evans Crest Natural Area	29.84	0.00	fee	20060118000015	7430200170
Fall City Natural Area	49.03	29.41	fee	20000104000050	0924079081
			easement	20050825001807	1024079005
			fee	20000104000050	1024079008
			fee	20001227001895	1024079035
			fee	20010430001179	1024079036
Fall City Park West	33.36	0.00	fee	4894995	0724079014
Girl Scouts Totem Council	0.00	367.28	easement	20050930003784	2225079001
			easement	20050930003784	2225079032
			easement	20050930003784	2325079018
			easement	20050930003784	2325079039
			fee	20060822001129	2521059007
fee	9509261302	2521059022			
fee	9604020526	2521059038			
fee	9604020526	2521059039			
fee	9509261302	2521059068			
fee	9509261302	2521059069			
fee	20060822001129	2521059081			
fee	9601090958	2621059007			
fee	9509130734	2621059025			
fee	9512291919	2621059027			
fee	9601090958	2621059029			
fee	9512291919	2621059043			
fee	9509130734	2621059055			
fee	9509130734	2621059056			
fee	9509130734	2621059057			
fee	9710140846	2921069006			
fee	9610091109	2921069090			
fee	9508020582	2921069091			
fee	9710140846	2921069095			
fee	9710140846	2921069096			
fee	9710140846	2921069097			
fee	7706171065	3021069007			
fee	20030909002352	3021069012			
fee	9509261302	3021069016			
fee	9509261303	3021069018			
fee	7706171065	3021069019			
fee	9509261303	3021069021			
fee	9507270373	3021069022			
fee	9509261302	3021069025			
fee	9509261303	3021069028			
fee	9509261303	3021069029			
fee	9509261302	3021069030			
fee	9509261302	3021069031			
fee	9507270373	3021069032			
fee	9510180830	3121069001			
fee	9810150733	3121069024			
fee	9512291919	3521059044			
fee	20030418001018	7327710100			
Griffin Creek Natural Area	61.96	0.00	fee	9703200160	2725079039
			fee	9511291280	3425079023
			fee	9401121994	3425079036
			fee	20011130003820	3425079037
			fee	20011130003822	3425079038
			fee	20020328002606	3425079039
			fee	20020328002607	3425079040
			fee	20031125001407	3425079042
			fee	20080422001399	3425079043
			fee	20020107001503	3425079044
			fee	20011130003759	3425079045
			fee	20070921001138	3425079046
			fee	9511291280	3425079047
			fee	20011130003821	3425079048
			fee	20030930001410	3425079049
			fee	20031028002252	3425079050
			fee	20020328002607	3425079051
			fee	20020328002607	3425079052
			fee	20011130003822	3425079053
			fee	20060727000892	3425079054
fee	199809181520	3425079055			
fee	20031020002418	3425079056			
fee	20020107001502	3425079057			
fee	20011130003819	3425079058			
fee	20011130003819	3425079059			
fee	20020107001504	3425079060			

Site Name	Acres (Fee)	Acres (Easement)	Fee or Easement	Acquisition Deed Recording Numbers	Parcel Numbers			
Griffin Creek Natural Area continued			fee	20020816001817	3425079061			
			fee	20020328002608	3425079062			
			fee	9511291280	3425079063			
			fee	20060727000892	3425079064			
			fee	20011130003815	3425079065			
			fee	20011130003815	3425079066			
			fee	20011130003836	3425079067			
			fee	20011130003822	3425079068			
			fee	20060322002403	3425079081			
			fee	20060322002403	3425079082			
			fee	20051222000632	3425079094			
			fee	20070602002280	3425079095			
			Hatchery Natural Area	24.46	0.00	fee	7911061003	1621059039
			Hazel Wolf Wetland Natural Area	0.00	115.93	easement	9512290553	0224069193
			Inspiration Point Natural Area	7.59	6.72	fee	20070925000338	2522029101
						fee	20070924001560	2522029101
						easement	20080926001358	2522029102
fee	20080926001359	2522029106						
fee	20080929001191	2522029107						
fee	20080929001191	2522029108						
easement	20080926001358	2522029116						
easement	20080926001358	2522029161						
Island Center Forest	287.92	0.00	fee	20050202001614	3123039023			
fee	20050202001614	3623029012						
fee	20050202001614	3623029015						
fee	20050202001614	3623029015						
fee	20050202001614	3623029016						
fee	20050202001614	3623029016						
fee	20070814002289	3623029077						
Island Center Forest Natural Area	81.46	0.00	fee	20070706001969	3123039019			
			fee	20040311001458	3123039021			
			fee	20040311001458	3123039038			
			fee	20050406001386	3123039116			
			fee	20050406001386	3123039119			
			fee	20050926003379	3123039120			
			fee	20050406001386	3123039121			
			fee	20040311001458	3123039122			
			fee	20050926003379	3123039123			
			a portion of Issaquah Creek Natural Area	38.18	0.00	fee	20010102000251	0323069020
fee	20010102000251	0323069021						
Jones Reach Natural Area	2.56	0.00	fee	20030227001428	3570200020			
Konasat Natural Area	170.49	0.00	fee	20021115002436	1121079039			
			fee	20050418001738	1121079041			
			fee	20070615001353	1121079042			
			fee	20070112000557	1121079043			
			fee	20021115000292	1121079044			
			fee	20031016000181	1121079045			
			fee	20021122001961	1121079046			
			fee	20021230003442	1221079015			
			fee	20021230003442	1221079018			
			fee	20021230003442	1221079053			
			fee	20021230003442	1221079062			
			fee	20021230003442	1221079063			
			fee	20061227000973	1221079064			
			fee	20021230003442	1321079005			
			fee	20021230003442	1321079031			
			fee	20030421001098	1421079024			
			Kathryn C. Lewis Natural Area	10.05	0.00	fee	8510080909	1025069027
			Landsburg Reach Natural Area	50.14	0.00	fee	20020930003999	2422069023
						fee	20010430001936	2422069038
						fee	20060325002453	2422069047
fee	20000223001400	2422069076						
fee	20020930003999	2422069107						
fee	199906090895	2422069109						
fee	199906090895	2422069113						
fee	20020930003999	2422069116						
fee	199906090895	2422069120						
fee	199906090895	2422069121						
Little Saus Creek Wetlands Natural Area	7.25	0.00				fee	9712171715	3022069006
Log Cabin Reach Natural Area	118.20	0.00				fee	20031218001559	2223069053
			fee	20031218001559	2223069054			
			fee	20031218001559	2223069055			
			fee	20031218001560	2223069056			
			fee	20031218001559	2223069057			
Lower Bear Creek Natural Area	11.39	0.00	fee	20030923002627	3126069016			
fee	199812292095	3126069058						
Lower Lions Reach Natural Area	2.25	0.00	fee	20030915001592	3223069034			
			fee	20030915001592	3223069115			
Lower Newaukum Creek Natural Area	30.01	0.00	fee	20060919000298	3321069033			
			fee	20060919000298	3321069034			
			fee	20060919000298	3321069042			
			fee	20060919000298	3321069043			
			fee	20060919000298	3321069044			
Lower Peterson Creek Corridor Natural Area	66.64	0.00	fee	20000315001600	0922069014			
			fee	20011011000415	0922069151			
			fee	20000315001600	0922069152			

Site Name	Acres (Fee)	Acres (Easement)	Fee or Easement	Acquisition Deed Recording Numbers	Parcel Numbers
Manzanita Natural Area	2.03	0.00	fee	20070912002057	8550000650
			fee	20070912002057	8550000655
Marjorie R. Stanley Natural Area	17.61	0.00	fee	20050202001614	0722039122
a portion of Maury Island Marine Park	269.63		fee	9409140817	2122039031
			fee	9409140817	2222039026
			fee	9409140817	2222039032
			fee	9409140817	2222039033
			fee	9409140817	2822039030
May Valley 164th Natural Area	3.66	0.00	fee	20001228001137	0638100003
			fee	20020520002456	5229300004
Middle Bear Creek Natural Area	66.05	25.06	fee	9510061397	0625100115
			fee	9610010933	0625100116
			fee	9610506222	0625100210
			fee	9512080737	0625100215
			fee	9505010721	1726069012
			easement	9604261830	2026069008
			fee	9801120655	3026069103
			fee	20030806002881	3026069103
			fee	9711070621	3026069104
			fee	20050311001567	7273100080
			fee	8906200220	7701961400
Middle Evans Creek Natural Area	0.00	38.29	easement	20010618000042	1525069066
			easement	20010618000042	1525069097
Middle Fork Snoqualmie Natural Area	644.47	0.00	fee	9606282497	0223099016
			fee	9604251182	0223099017
			fee	9603151370	0223099018
			fee	20010420001747	0223099019
			fee	20001031002152	1023099005
			fee	9612201198	1023099017
			fee	9604301827	1023099019
			fee	9806303103	1123099018
			fee	20021205000700	1123099022
			fee	9701300799	1123099024
			fee	20021205000700	1123099025
			fee	20000517000751	1123099027
			fee	20000517000751	1123099028
			fee	9806303103	1123099029
			fee	20001031002152	1523099002
			fee	20001031002152	1623099002
			fee	20001031002152	1623099009
			fee	20001031002152	1723099001
Middle Issaquah Creek Natural Area	31.54	0.00	fee	20060531003499	2223069016
			fee	20060531003520	2223069076
			fee	20060531003520	2223069077
			fee	20080523000903	2523069161
Mitchell Hill Connector Forest	426.00	0.00	fee	20000328001168	1924079003
			fee	20000328001168	1924079073
			fee	20000328001168	1924079077
			fee	20000328001168	1924079080
			fee	20000328001168	1924079083
			fee	20000328001168	1924079085
			fee	20000328001168	1924079087
			fee	20000328001168	1924079092
			fee	20000328001168	1924079093
			fee	20000328001168	1924079094
			fee	20000328001168	1924079095
			fee	20000328001168	1924079096
			fee	20000328001168	1924079097
			fee	20000328001168	1924079098
			fee	20000328001168	1924079099
			fee	20001205001900	2024079075
a portion of Moss Lake Natural Area	318.57	0.00	fee	9009061764	3626079001
			fee	9009061764	3626079002
			fee	9009061764	3626079046
			fee	9009061764	3626079047
			fee	9009061764	3626079048
			fee	9009061764	3626079049
			fee	9009061764	3626079050
			fee	9009061764	3626079051
			fee	9507190761	3626079052
			fee	9009061764	3626079053
			fee	9009061764	3626079054
			fee	9009061764	3626079056
			fee	9009061764	3626079057
			fee	9507190761	3626079061
			fee	9507190761	3626079062
			fee	9009061764	3626079063
			fee	9507190761	3626079064
Mouth Of Taylor Reach Natural Area	11.70	0.00	fee	20040206000848	0422069019
			fee	20010119001294	0422069055
			fee	20010119001294	0422069076
			fee	20041028002316	5112400064
			fee	20070622001154	5112400065
			fee	20041028002316	5112400067
			fee	20041028002316	5112400068
			fee	20001101000284	5112400075

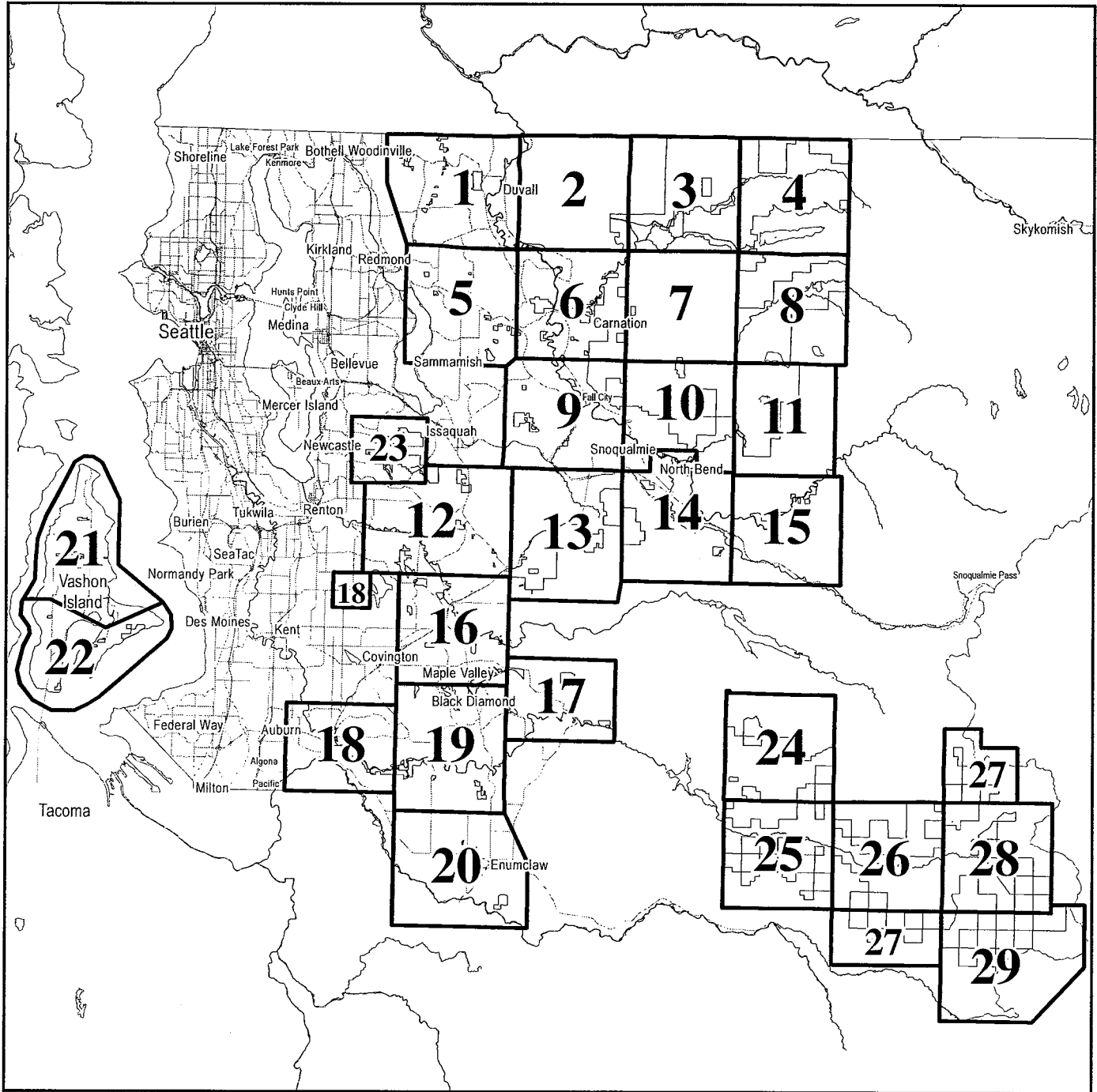
Site Name	Acres (Fee)	Acres (Easement)	Fee or Easement	Acquisition Deed Recording Numbers	Parcel Numbers
Mouth of Taylor Reach Natural Area continued			fee	20030310002119	5112400076
			fee	20030310002119	5112400080
Neely Bridge Natural Area	28.08	0.00	fee	7811210805	2221059007
			fee	7811210805	2221059010
			fee	7811210805	2221059056
Neill Point Natural Area	52.95	0.00	fee	20071017002180	0121029005
			fee	20070927001038	0121029013
			fee	20080930001385	0121029014
			fee	20081215000999	0121029116
			fee	20071017002180	0121029128
			fee	20071017002180	0121029129
			fee	20071017002180	0121029132
			fee	20070920000263	0121029134
Nowak Natural Area	8.08	0.00	fee	8712220918	0423079002
			fee	20021230003438	3324079058
Paradise Lake Natural Area	122.66	31.28	fee	9704111160	0526069001
			fee	9704111160	0526069002
			easement	9501030978	0526069018
			easement	9510230979	0526069018
			fee	9407220689	0526069021
			fee	20031230001132	0526069025
			fee	9704111160	0526069028
			easement	9509291632	0526069050
			fee	9602221500	0526069058
			fee	9411170762	6626300010
			fee	9411170762	6626300020
			fee	9504140968	6626300031
Paradise Valley Natural Area	4.72	0.00	fee	20060829001571	0722039134
Patterson Creek Natural Area	205.48	0.00	fee	19991103000995	2325069017
			fee	9606040260	2525069006
			fee	9605091516	2525069008
			fee	9606040260	2525069015
			fee	9606040260	2525069019
			fee	9606040260	2525069022
			fee	9606040260	2525069026
			fee	9606040260	2525069027
			fee	20050224002094	2525069028
			fee	9605091516	2525069089
			fee	9605091516	2525069096
			fee	9510161134	2625069004
			fee	9712011870	3025079174
			fee	20010508001276	6134500310
Peterson Lake Natural Area	144.89	0.00	fee	9606101882	0522069009
			fee	2006012400988	0522069020
Piner Point Natural Area	7.87	0.00	fee	20080829000739	3222039011
			fee	20051024002087	6175800001
			fee	20051024002087	6175800005
			fee	20051024002087	6175800010
			fee	20051024002087	6175800014
			fee	20051024002087	6175800115
			fee	20070925001647	6175800205
			fee	20070925001647	6175800240
			fee	20070925001647	6175800875
			fee	20070925001647	6175800880
a portion of Pinnacle Peak Park	227.77	0.00	fee	20080102001470	0119069002
			fee	20080102001470	0119069029
			fee	20080102001471	0119069030
			fee	8806060137	3120079062
			fee	20010607000268	3120079085
			fee	20010607000268	3620069013
			fee	20010607000268	3620069016
			fee	9210162231	3620069049
Point Heyer Natural Area	7.09	0.00	fee	20081231001594	3223039172
			fee	20081231001594	3223039173
			fee	20081231001594	3223039081
Porter Levee Natural Area	55.80	0.00	fee	9902251838	1621059020
			fee	9902251838	2121059001
			fee	9806292082	2121059004
			fee	9810272547	2121059004
Raab's Lagoun Natural Area	11.00	0.00	fee	20071231001749	1622059008
			fee	20080903000659	3874400070
			fee	20081015001237	3874400100
			fee	20071217001523	3874400102
Raging River Natural Area	50.88	0.00	fee	20001006001274	2724079024
			fee	20001006001274	2724079028
			fee	20001006001274	2824079025
			fee	20001006001274	2824079032
Ravenhill Open Space	25.68	0.00	fee	20010322000987	7167600240
			fee	20010322000987	7167600250





Site Name	Acres (Fee)	Acres (Easement)	Fee or Easement	Acquisition Deed Recording Numbers	Parcel Numbers
Three Forks Natural Area	267.42	0.00	fee	9611070455	0323089002
				9009130663	3224089080
				8810120739	3324089005
				9010010815	3324089031
				9404151411	3324089032
				9707310459	3324089035
				9408310922	3324089037
				9410131120	3324089038
				9411231904	3324089039
				9403211582	3324089040
				9403021764	3324089041
				9403021764	3324089042
				9812112657	3324089059
				9206080603	3424089003
				9206080603	3424089006
				8805110850	3424089011
				0000000000	3424089012
				9008170662	3424089022
				9006290906	3424089027
				8012220660	3424089038
				20001228000803	3424089074
				9611070455	3424089077
				8910131380	3424089099
				8012220660	3424089100
				9308202064	3424089115
				9405271544	3424089116
				9804010866	3424089120
				a portion of Tollgate Farm	161.23
20021230003464	0523089010				
20021230003464	0523089011				
20021230003464	0523089012				
20021230003464	0523089015				
Tolt River Natural Area	263.92	0.00	fee	20041214002391	0125079001
				20041214002391	1125079013
				20060818000252	1125079020
				20060317002434	1125079041
				991021000293	1125079044
				20060317002434	1125079056
				20060818000252	1125079065
				9310061053	1125079067
				9310061053	1125079074
				20060818000252	1125079076
				20060818000252	1125079077
				20060818000252	1125079078
				20060818000252	1125079089
				20020725002223	1425079010
				9905141848	1425079013
				20031027000767	1425079031
				20030819002189	1425079032
				20031231000336	1425079033
				20031202001534	1425079035
				20020628000898	1425079036
				20020950004048	1425079040
				20040114001712	1425079042
				20031010001241	1425079044
19991222001463	1425079050				
20021212001814	1425079052				
991021000293	1425079058				
Upper Bear Creek Natural Area	21.56	15.99	easement	9606051044	0826069068
				199105221371	0826069042
				9606050592	0826069049
				9508170517	0826069064
				9808071438	0826069100
				9603250611	0826069144
				9606121519	0826069202
				9508170517	0826069218
				9705011108	0826069246
				9805182363	1726069040
				9704180334	1726069097
				20050421002256	1726069098
				20050421002256	1726069107


Site Name	Acres (Fee)	Acres (Easement)	Fee or Easement/Acquisition Deed Recording Numbers/Parcel Numbers
Upper Green River Watershed Forest	0.00	45040.48	easement (all) - Recording # 20081209000996 (all). Parcels: 0119109001, 0119119001, 0120099009, 0120109005, 0220109001, 0319109001, 0319119001, 0319129001, 0320099001, 0320119001, 0420099001, 0519109001, 0519119001, 0520099001, 0520099009, 0520119001, 0619119002, 0620099005, 0620119001, 0719119001, 0720099014, 0720109001, 0720119001, 0820099014, 0821099002, 0919109001, 0919119001, 0920099010, 0920109001, 0920119001, 1119109001, 1119119001, 1120109001, 1320099015, 1320109001, 1420109001, 1519119001, 1520099005, 1520109001, 1520119001, 1521099009, 1620109001, 1621099002, 1719119001, 1720099001, 1720109001, 1720119001, 1721099001, 1821099005, 1920099001, 1920109005, 1921099001, 1921119001, 2021099001, 2119119001, 2120099001, 2120119001, 2120119005, 2121099001, 2221099002, 2320099001, 2320119001, 2321099010, 2421099002, 2520099001, 2520119001, 2621099001, 2720099001, 2720119001, 2721099001, 2821099001, 2920099001, 2920109005, 2920119001, 2921099001, 2921119001, 3020109001, 3021099001, 3120109001, 3120119001, 3121099001, 3121119001, 3220119001, 3221099001, 3221099011, 3320109001, 3320119001, 3321099001, 3321099005, 3321119001, 3421099001, 3520099001, 3520119001, 3521099005, 3621099001
Site Name	Acres (Fee)	Acres (Easement)	Fee or Easement/Acquisition Deed Recording Numbers/Parcel Numbers
Upper Raging River Forest	0.00	5732.60	easement 20090519001119 1123079005 easement 20090519001119 1223079001 easement 20090519001119 1223079005 easement 20010813001364 1323079001 easement 20090519001119 1623079002 easement 20090519001119 1823079002 easement 20090519001119 1823089001 easement 20090519001119 1923089001 easement 20010813001364 2023079003 easement 20010813001364 2023079004 easement 20010813001364 2023079012 easement 20090519001119 2023089007 easement 20090519001119 2123079001 easement 20010813001364 2123079003 easement 20010813001364 2223079001 easement 20090519001119 2223079002 easement 20090519001119 2623079001 easement 20090519001119 2623079020 easement 20090519001119 2623079021 easement 20090519001119 2623079023 easement 20090519001119 2623079033 easement 20090519001119 2623079034 easement 20090519001119 2623079035 easement 20090519001119 2623079037 easement 20090519001119 2623079038 easement 20090519001119 2623079039 easement 20090519001119 2723079001 easement 20090519001119 2823079001 easement 20090519001119 2823079005 easement 20010813001364 2923079001
Wetland 14 Natural Area	40.53	0.00	fee 9804152030 3023069043
Wetland 79 Natural Area	6.87	0.00	fee 9811121286 2222069005
<b>Total Acreage</b>	<b>Fee</b> 13,450.50	<b>Easement</b> 142,668.54	



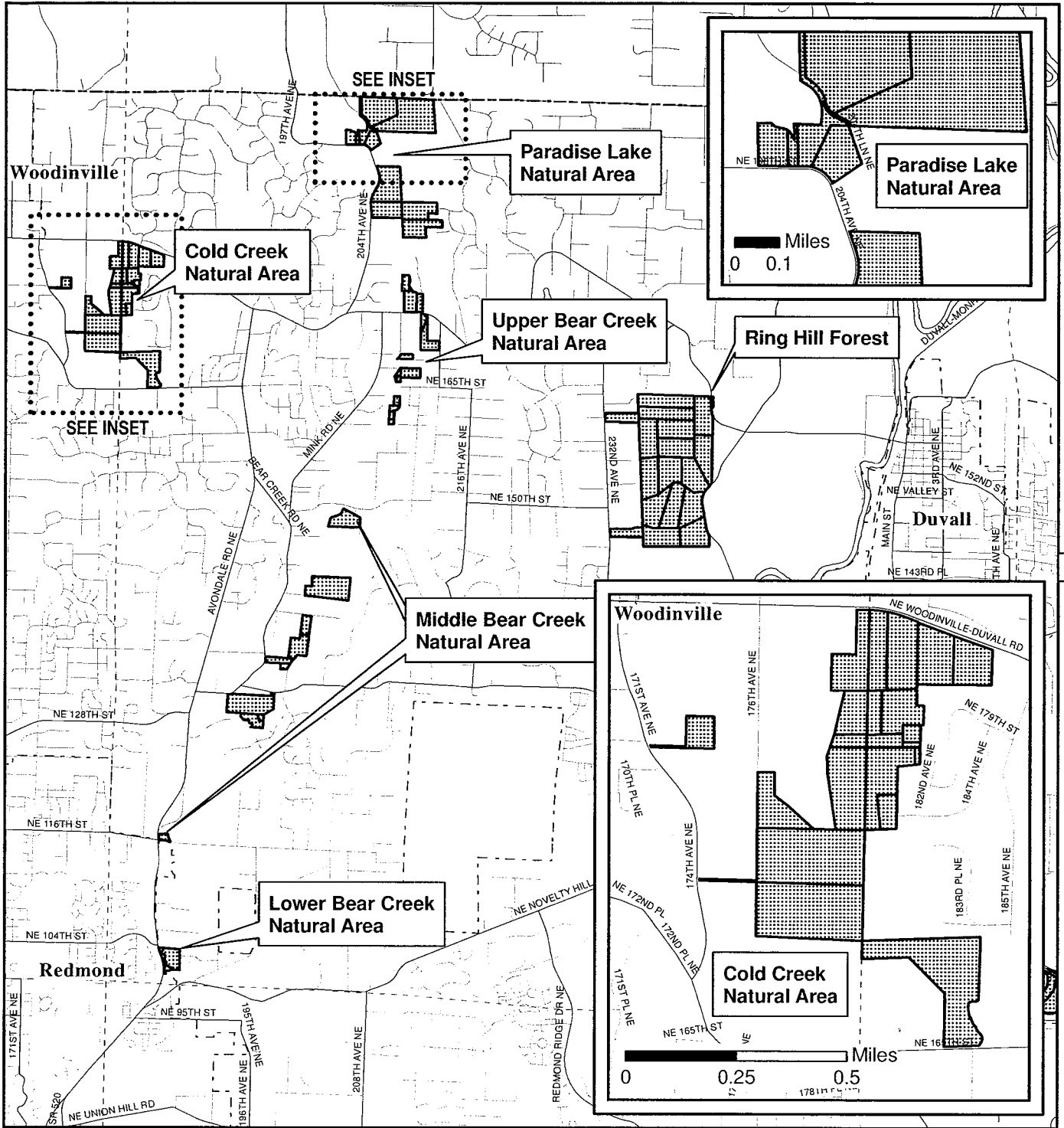
# Inventory of High Conservation Value Properties Index To Maps



May 27, 2009



The information included on this map has been compiled by King County staff from a variety of sources and is subject to change without notice. King County makes no representations of warranties, express or implied, as to the accuracy, completeness, timeliness, or rights to the use of such information. King County shall not be liable for any general, special, indirect, incidental, or consequential damages including, but not limited to, lost revenues or lost profits resulting from the use or misuse of the information contained on this map. Any sale of this map or information on this map is prohibited except by written permission of King County.






# Inventory of High Conservation Value Properties

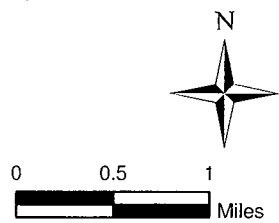
## Map 1 - T26-R6

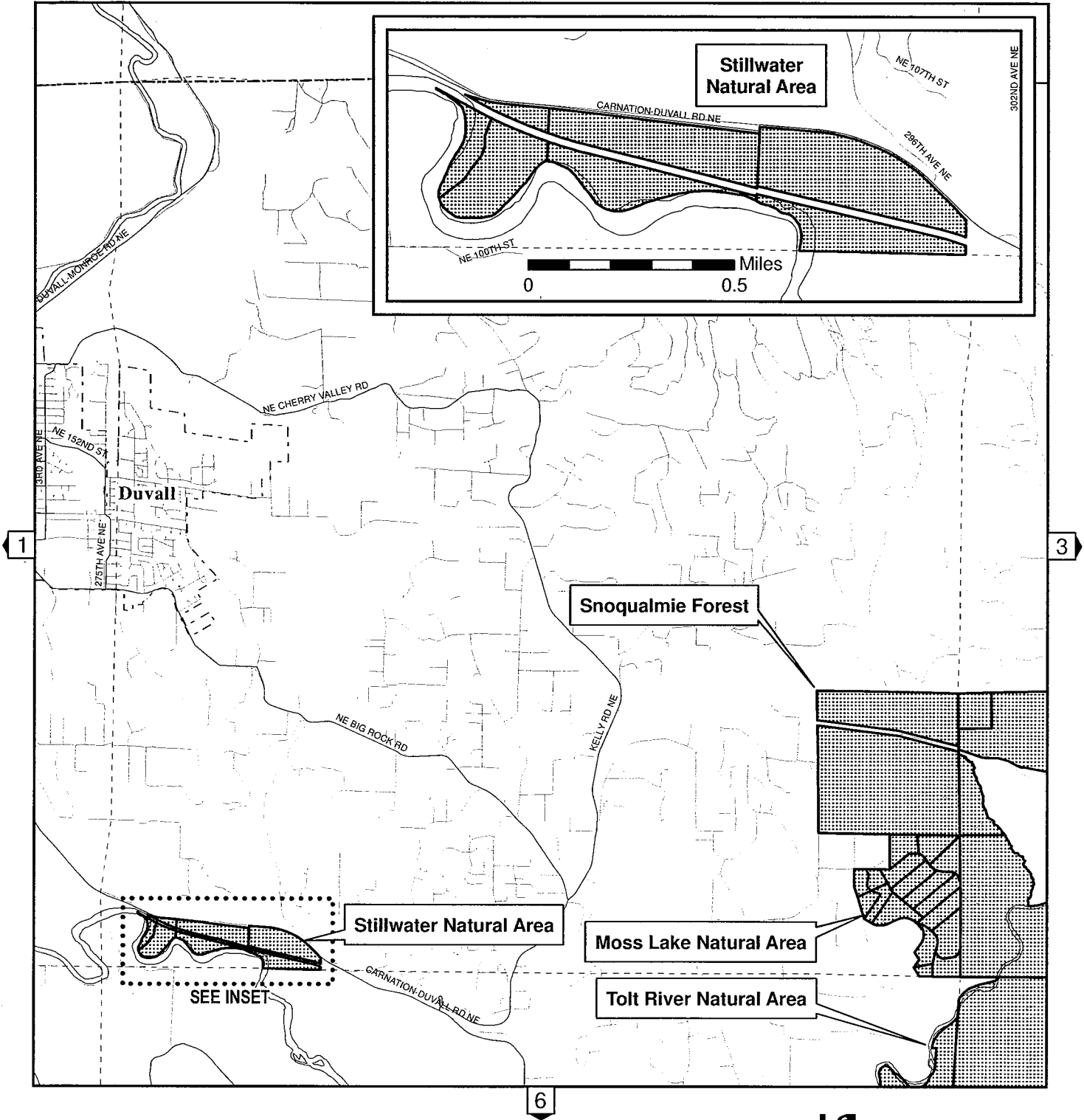


May 27, 2009

-  High Conservation Value Properties
-  Cities
-  Township Lines

The information included on this map has been compiled by King County staff from a variety of sources and is subject to change without notice. King County makes no representations of warranties, express or implied, as to the accuracy, completeness, timeliness, or rights to the use of such information. King County shall not be liable for any general, special, indirect, incidental, or consequential damages including, but not limited to, lost revenues or lost profits resulting from the use or misuse of the information contained on this map. Any sale of this map or information on this map is prohibited except by written permission of King County.








# Inventory of High Conservation Value Properties

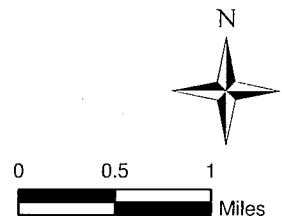
## Map 2 - T26-R7

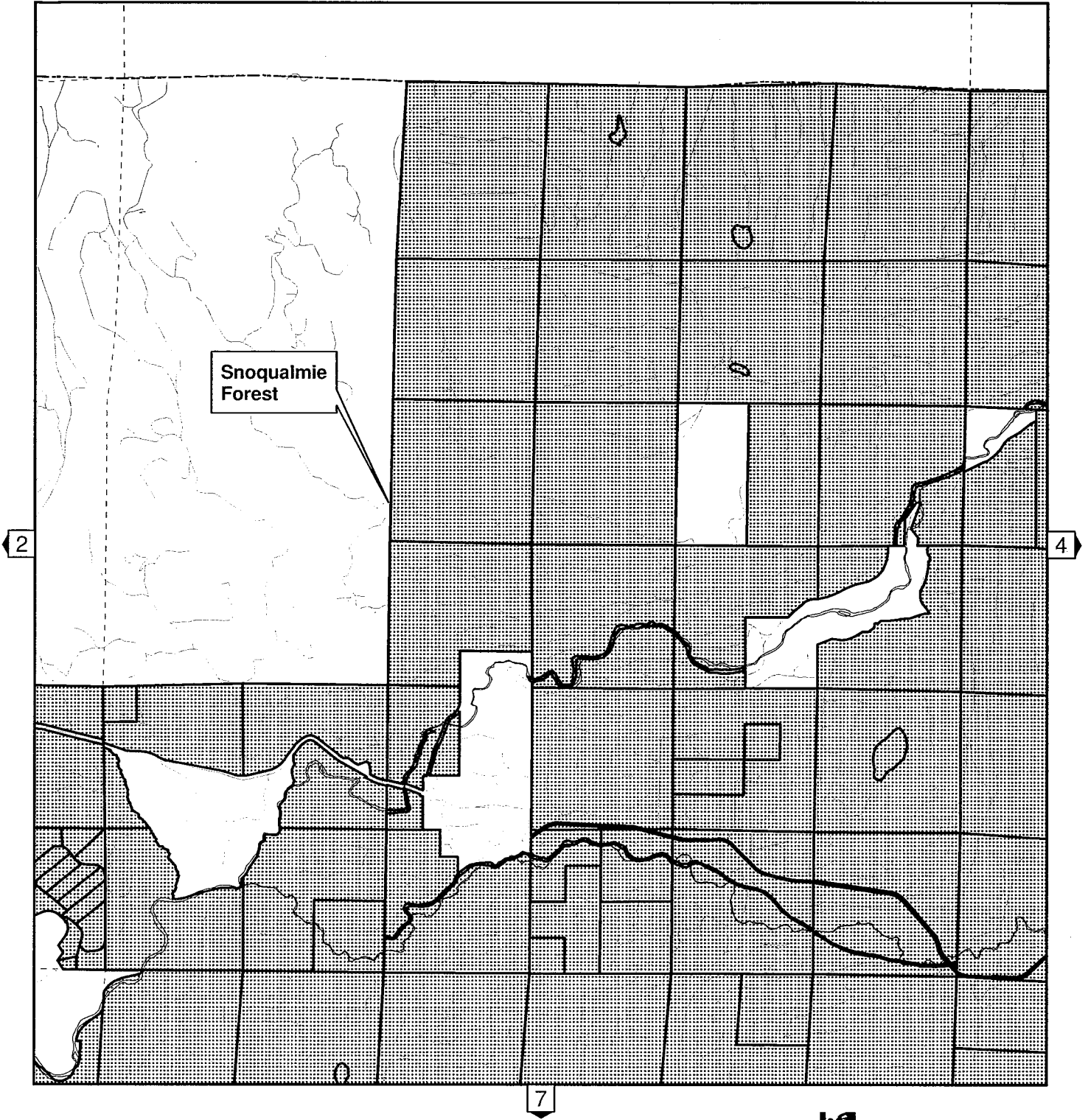
 **King County GIS CENTER**

May 27, 2009

-  High Conservation Value Properties
-  Cities
-  Township Lines

The information included on this map has been compiled by King County staff from a variety of sources and is subject to change without notice. King County makes no representations of warranties, express or implied, as to the accuracy, completeness, timeliness, or rights to the use of such information. King County shall not be liable for any general, special, indirect, incidental, or consequential damages including, but not limited to, lost revenues or lost profits resulting from the use or misuse of the information contained on this map. Any sale of this map or information on this map is prohibited except by written permission of King County.








# Inventory of High Conservation Value Properties


## Map 3 - T26-R8

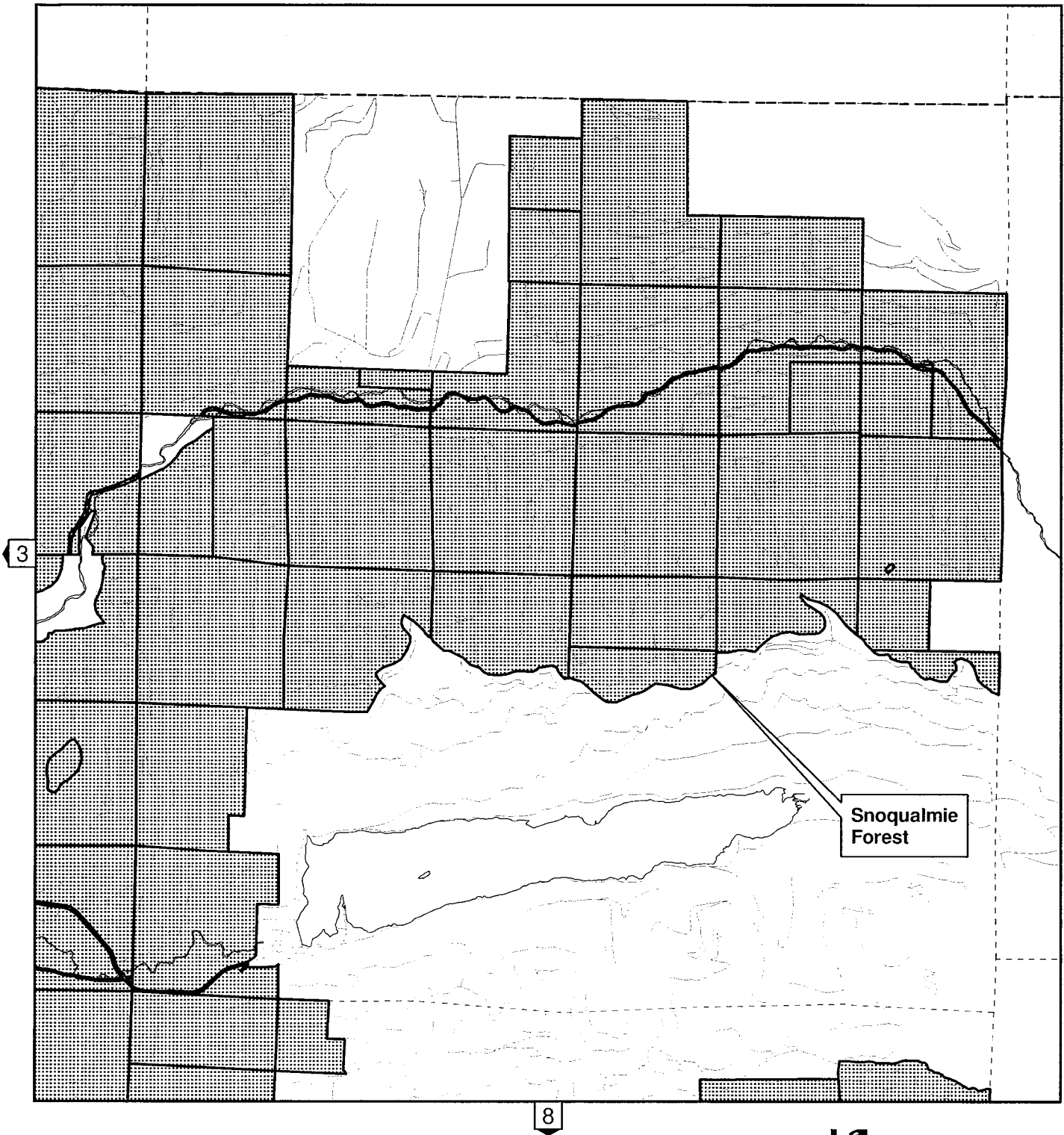
 **King County**  
**GIS CENTER**

May 27, 2009

-  High Conservation Value Properties
-  Cities
-  Township Lines

The information included on this map has been compiled by King County staff from a variety of sources and is subject to change without notice. King County makes no representations of warranties, express or implied, as to the accuracy, completeness, timeliness, or rights to the use of such information. King County shall not be liable for any general, special, indirect, incidental, or consequential damages including, but not limited to, lost revenues or lost profits resulting from the use or misuse of the information contained on this map. Any sale of this map or information on this map is prohibited except by written permission of King County.









# Inventory of High Conservation Value Properties

## Map 4 - T26-R9

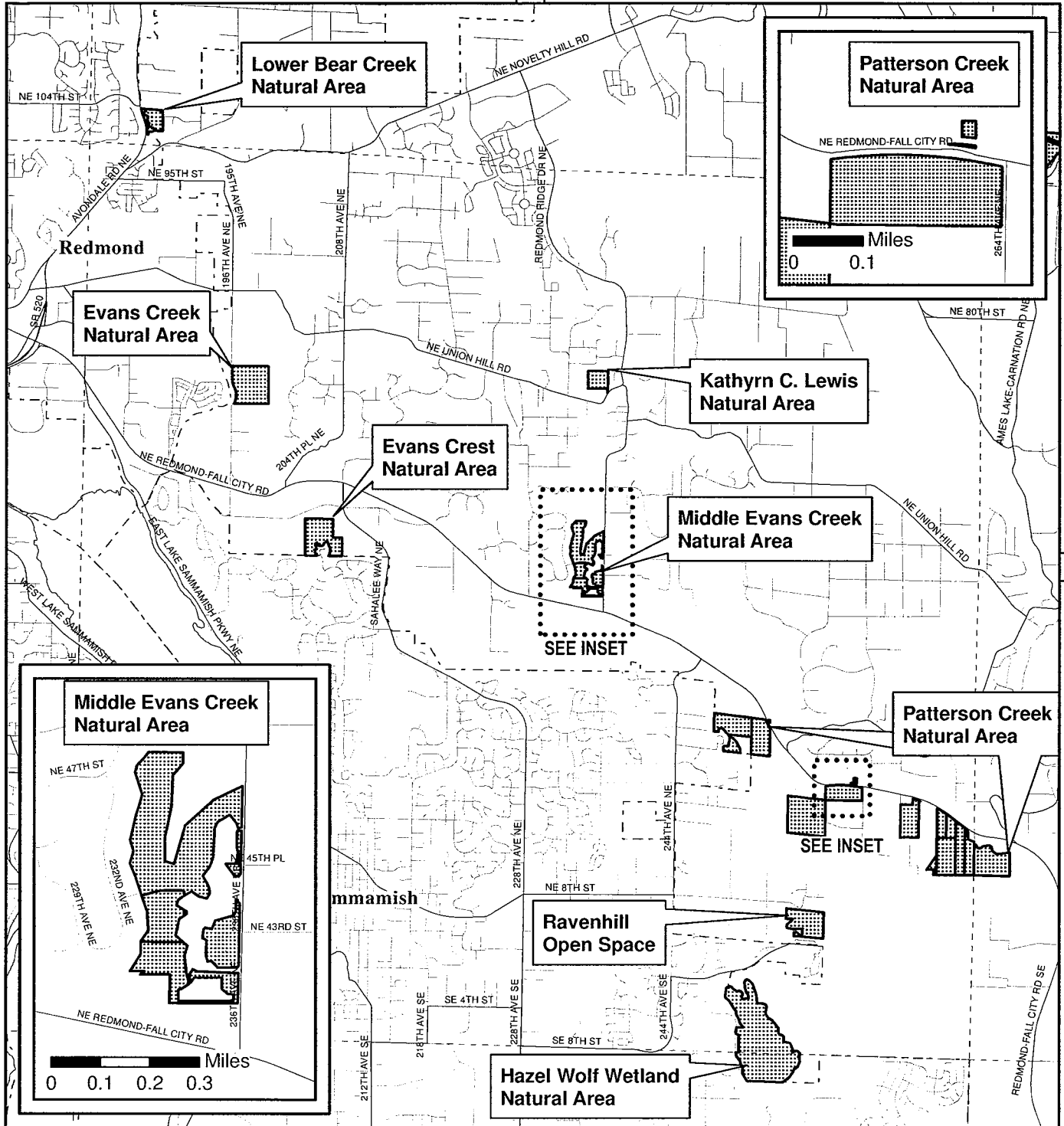


May 27, 2009

-  High Conservation Value Properties
-  Cities
-  Township Lines



The information included on this map has been compiled by King County staff from a variety of sources and is subject to change without notice. King County makes no representations of warranties, express or implied, as to the accuracy, completeness, timeliness, or rights to the use of such information. King County shall not be liable for any general, special, indirect, incidental, or consequential damages including, but not limited to, lost revenues or lost profits resulting from the use or misuse of the information contained on this map. Any sale of this map or information on this map is prohibited except by written permission of King County.







# Inventory of High Conservation Value Properties

## Map 5 - T25-R6

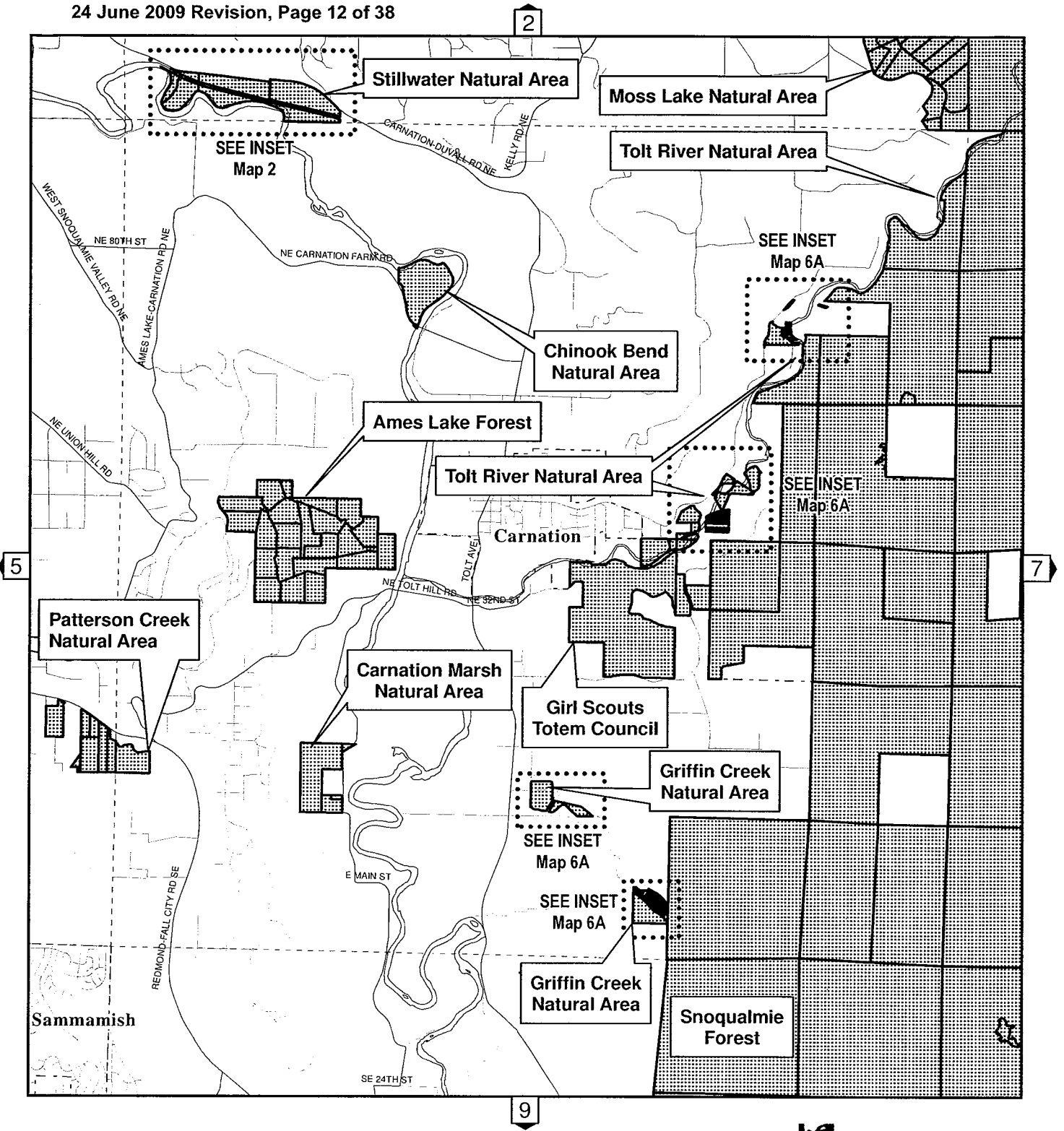


May 27, 2009

-  High Conservation Value Properties
-  Cities
-  Township Lines



The information included on this map has been compiled by King County staff from a variety of sources and is subject to change without notice. King County makes no representations of warranties, express or implied, as to the accuracy, completeness, timeliness, or rights to the use of such information. King County shall not be liable for any general, special, indirect, incidental, or consequential damages including, but not limited to, lost revenues or lost profits resulting from the use or misuse of the information contained on this map. Any sale of this map or information on this map is prohibited except by written permission of King County.






# Inventory of High Conservation Value Properties


## Map 6 - T25-R7



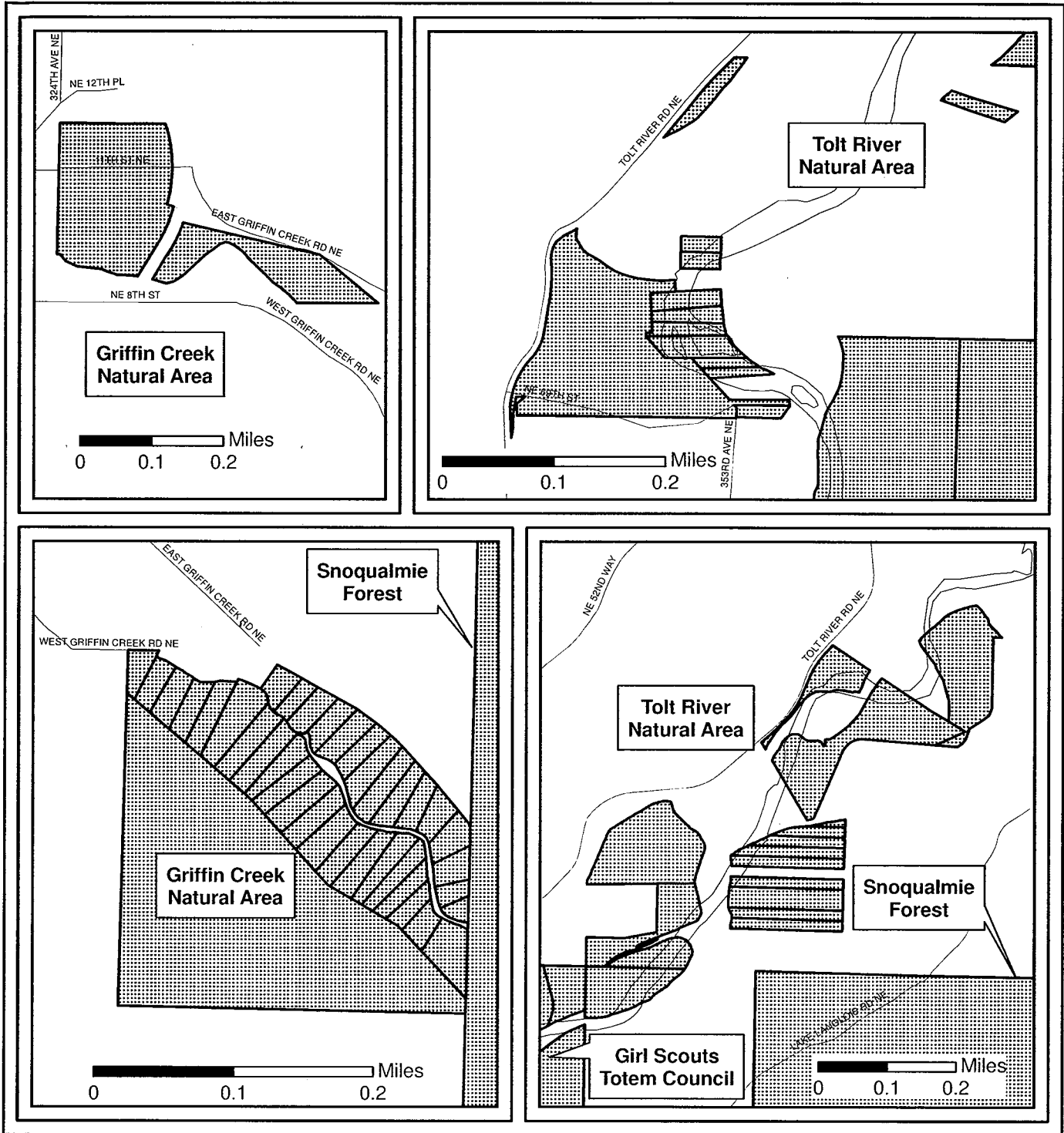
May 27, 2009

-  High Conservation Value Properties
-  Cities
-  Township Lines

The information included on this map has been compiled by King County staff from a variety of sources and is subject to change without notice. King County makes no representations of warranties, express or implied, as to the accuracy, completeness, timeliness, or rights to the use of such information. King County shall not be liable for any general, special, indirect, incidental, or consequential damages including, but not limited to, lost revenues or lost profits resulting from the use or misuse of the information contained on this map. Any sale of this map or information on this map is prohibited except by written permission of King County.










# Inventory of High Conservation Value Properties

## Map 6A - T25-R7 Insets



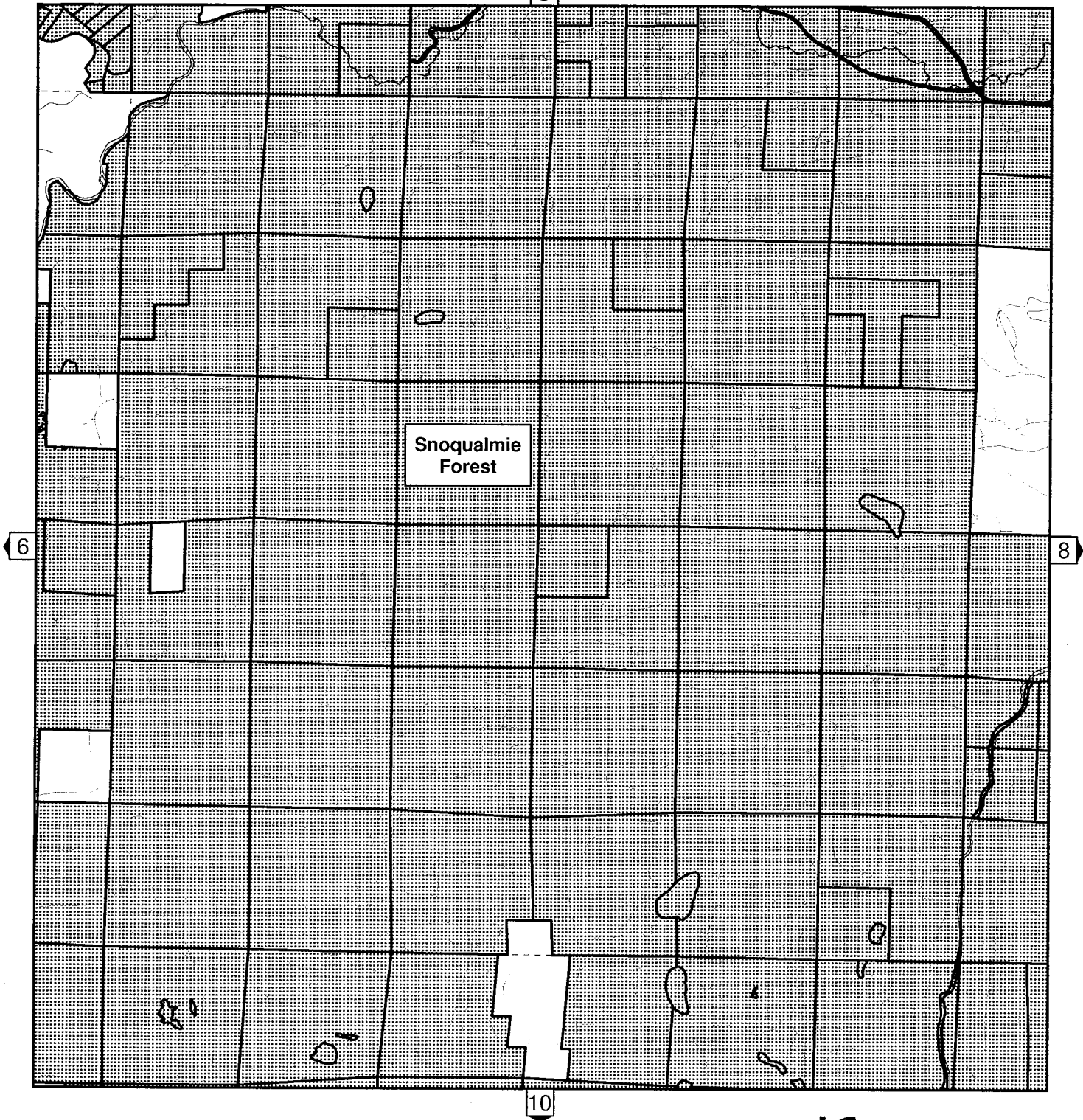
May 27, 2009

-  High Conservation Value Properties
-  Cities
-  Township Lines



The information included on this map has been compiled by King County staff from a variety of sources and is subject to change without notice. King County makes no representations of warranties, express or implied, as to the accuracy, completeness, timeliness, or rights to the use of such information. King County shall not be liable for any general, special, indirect, incidental, or consequential damages including, but not limited to, lost revenues or lost profits resulting from the use or misuse of the information contained on this map. Any sale of this map or information on this map is prohibited except by written permission of King County.

3






# Inventory of High Conservation Value Properties


## Map 7 - T25-R8



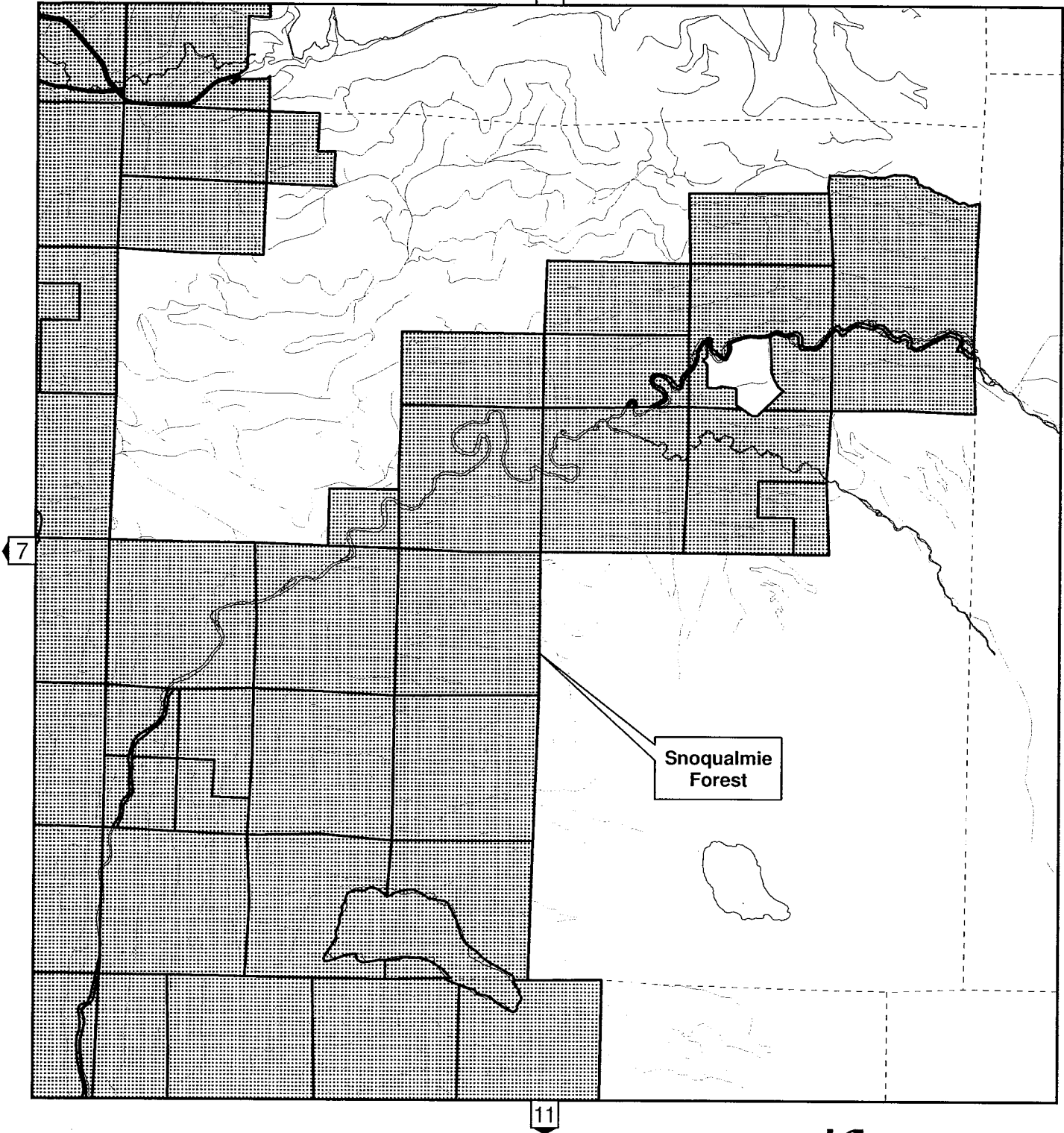
May 27, 2009

-  High Conservation Value Properties
-  Cities
-  Township Lines

The information included on this map has been compiled by King County staff from a variety of sources and is subject to change without notice. King County makes no representations of warranties, express or implied, as to the accuracy, completeness, timeliness, or rights to the use of such information. King County shall not be liable for any general, special, indirect, incidental, or consequential damages including, but not limited to, lost revenues or lost profits resulting from the use or misuse of the information contained on this map. Any sale of this map or information on this map is prohibited except by written permission of King County.



4






# Inventory of High Conservation Value Properties


## Map 8 - T25-R9

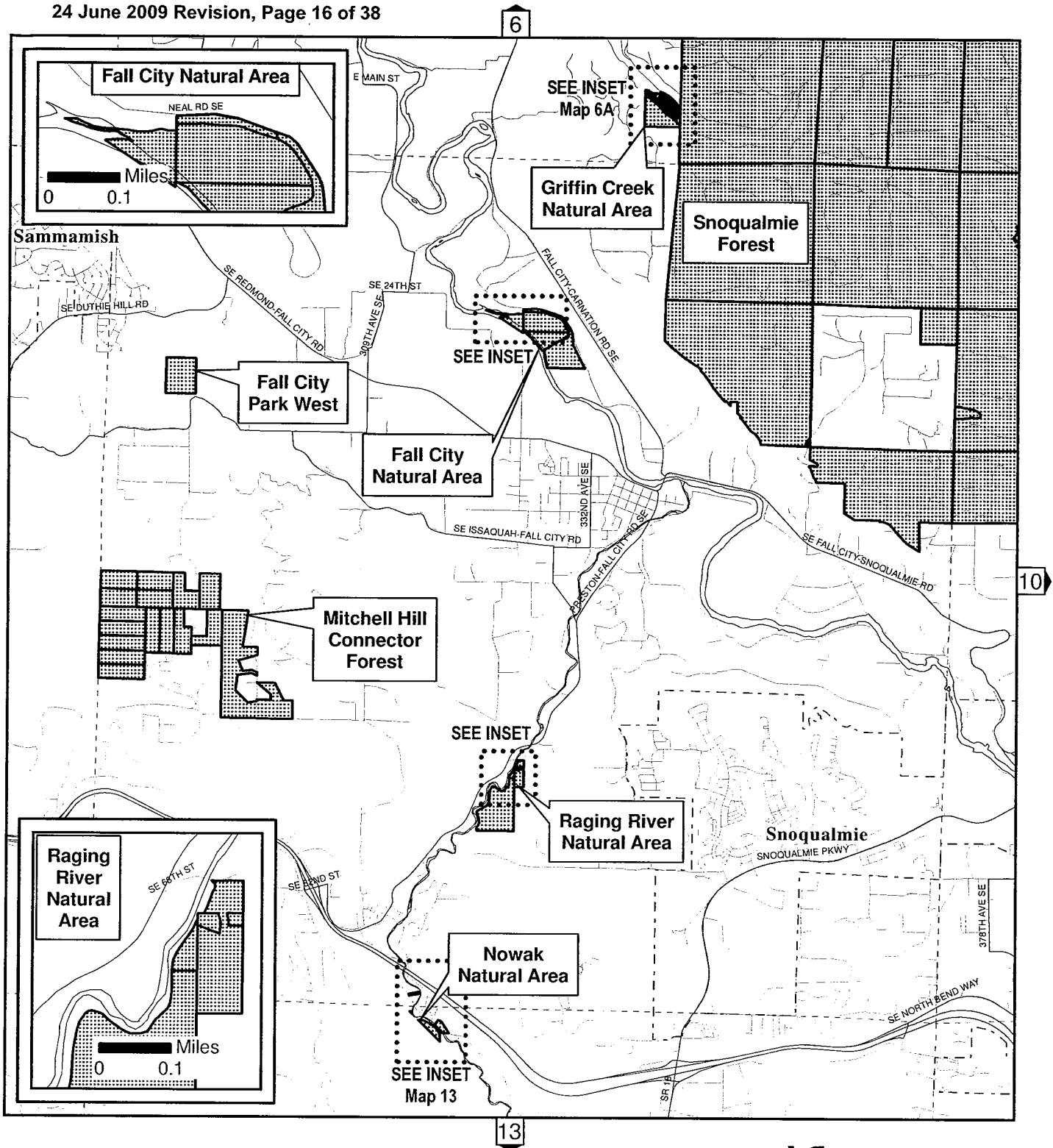


May 27, 2009

-  High Conservation Value Properties
-  Cities
-  Township Lines

The information included on this map has been compiled by King County staff from a variety of sources and is subject to change without notice. King County makes no representations of warranties, express or implied, as to the accuracy, completeness, timeliness, or rights to the use of such information. King County shall not be liable for any general, special, indirect, incidental, or consequential damages including, but not limited to, lost revenues or lost profits resulting from the use or misuse of the information contained on this map. Any sale of this map or information on this map is prohibited except by written permission of King County.









# Inventory of High Conservation Value Properties

## Map 9 - T24-R7

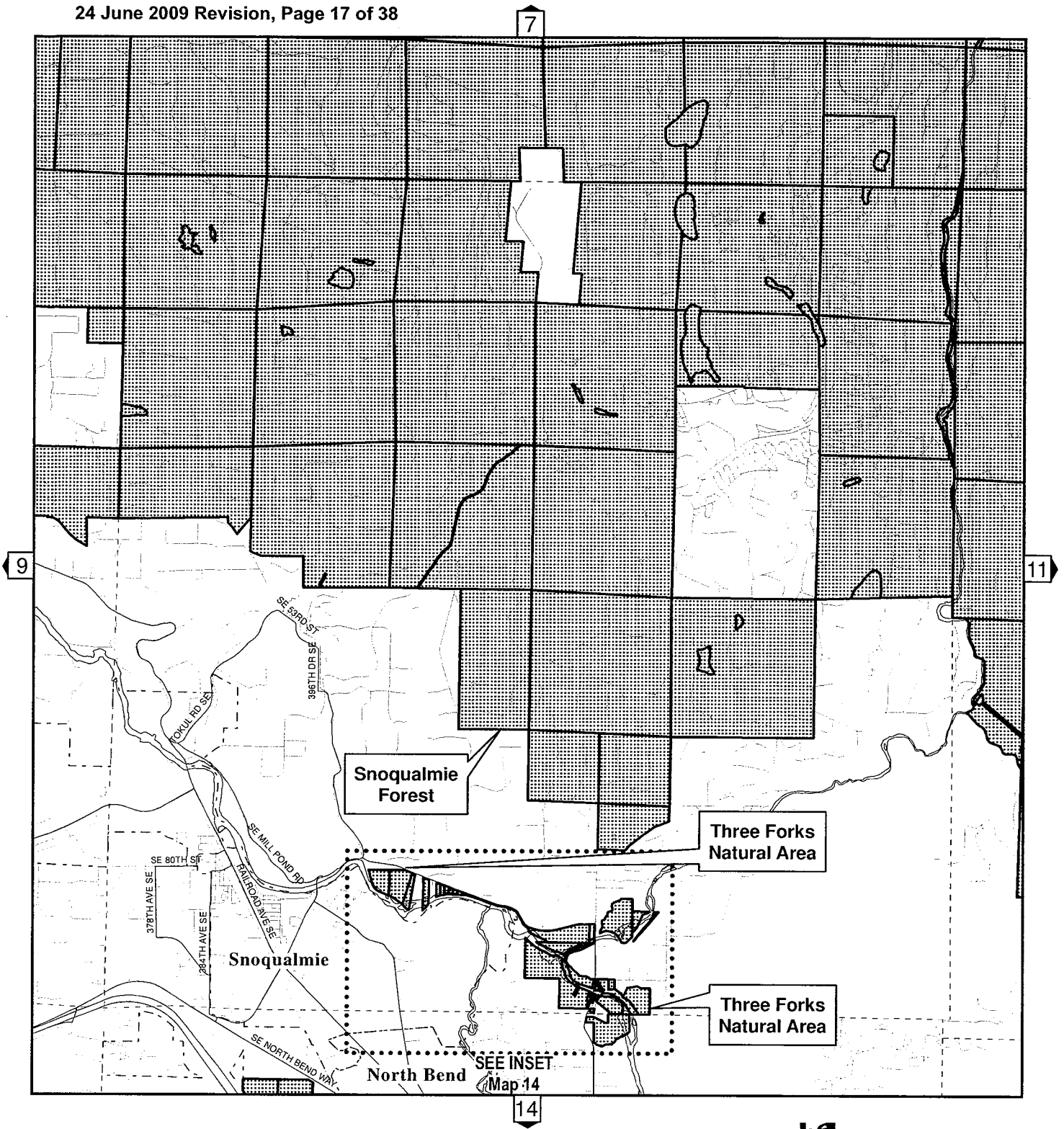


May 27, 2009

-  High Conservation Value Properties
-  Cities
-  Township Lines



The information included on this map has been compiled by King County staff from a variety of sources and is subject to change without notice. King County makes no representations of warranties, express or implied, as to the accuracy, completeness, timeliness, or rights to the use of such information. King County shall not be liable for any general, special, indirect, incidental, or consequential damages including, but not limited to, lost revenues or lost profits resulting from the use or misuse of the information contained on this map. Any sale of this map or information on this map is prohibited except by written permission of King County.



# Inventory of High Conservation Value Properties


## Map 10 - T24-R8

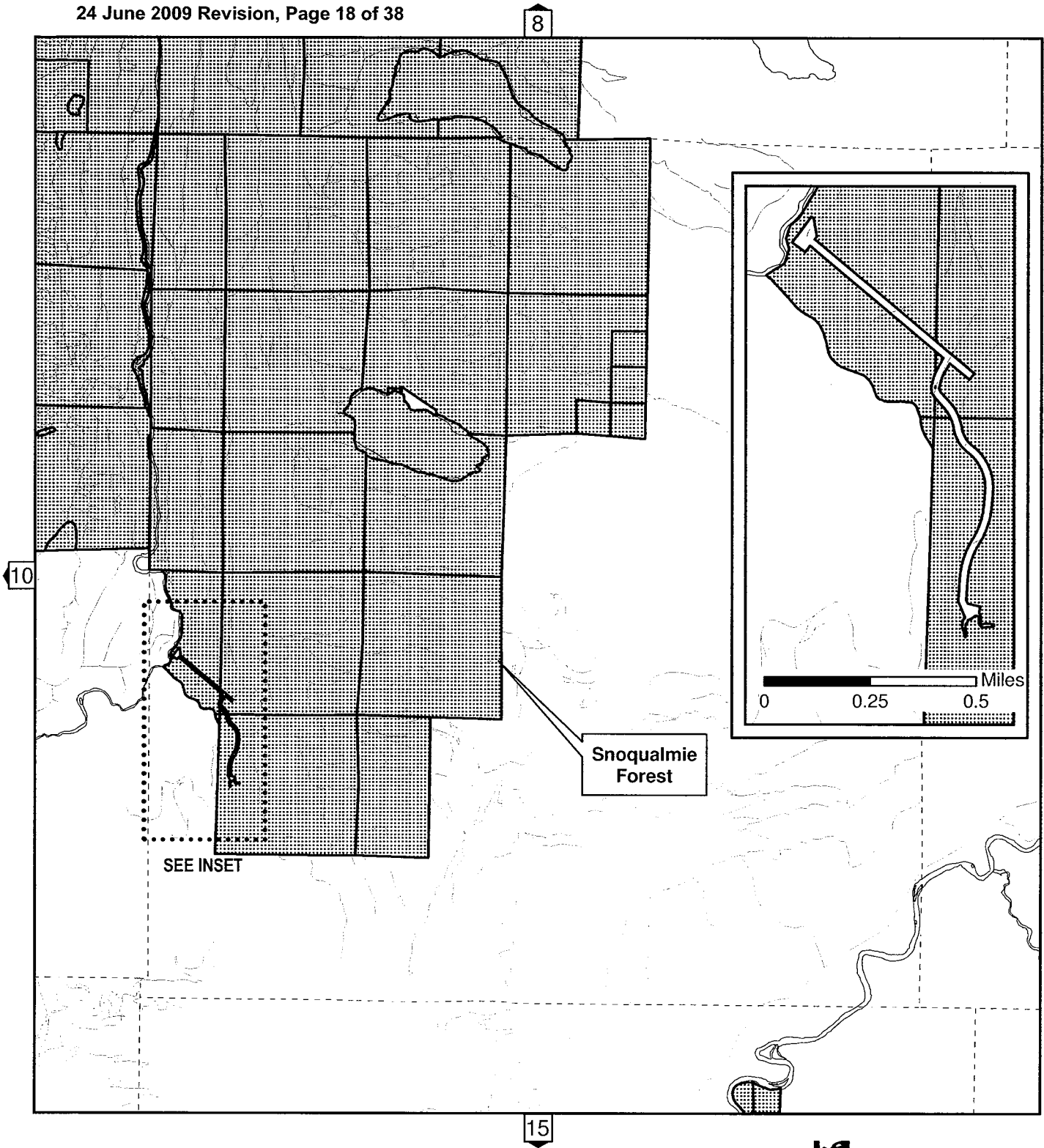
King County GIS CENTER

May 27, 2009

- High Conservation Value Properties
- Cities
- Township Lines

The information included on this map has been compiled by King County staff from a variety of sources and is subject to change without notice. King County makes no representations of warranties, express or implied, as to the accuracy, completeness, timeliness, or rights to the use of such information. King County shall not be liable for any general, special, indirect, incidental, or consequential damages including, but not limited to, lost revenues or lost profits resulting from the use or misuse of the information contained on this map. Any sale of this map or information on this map is prohibited except by written permission of King County.





Snoqualmie Forest




SEE INSET


# Inventory of High Conservation Value Properties

## Map 11 - T24-R9

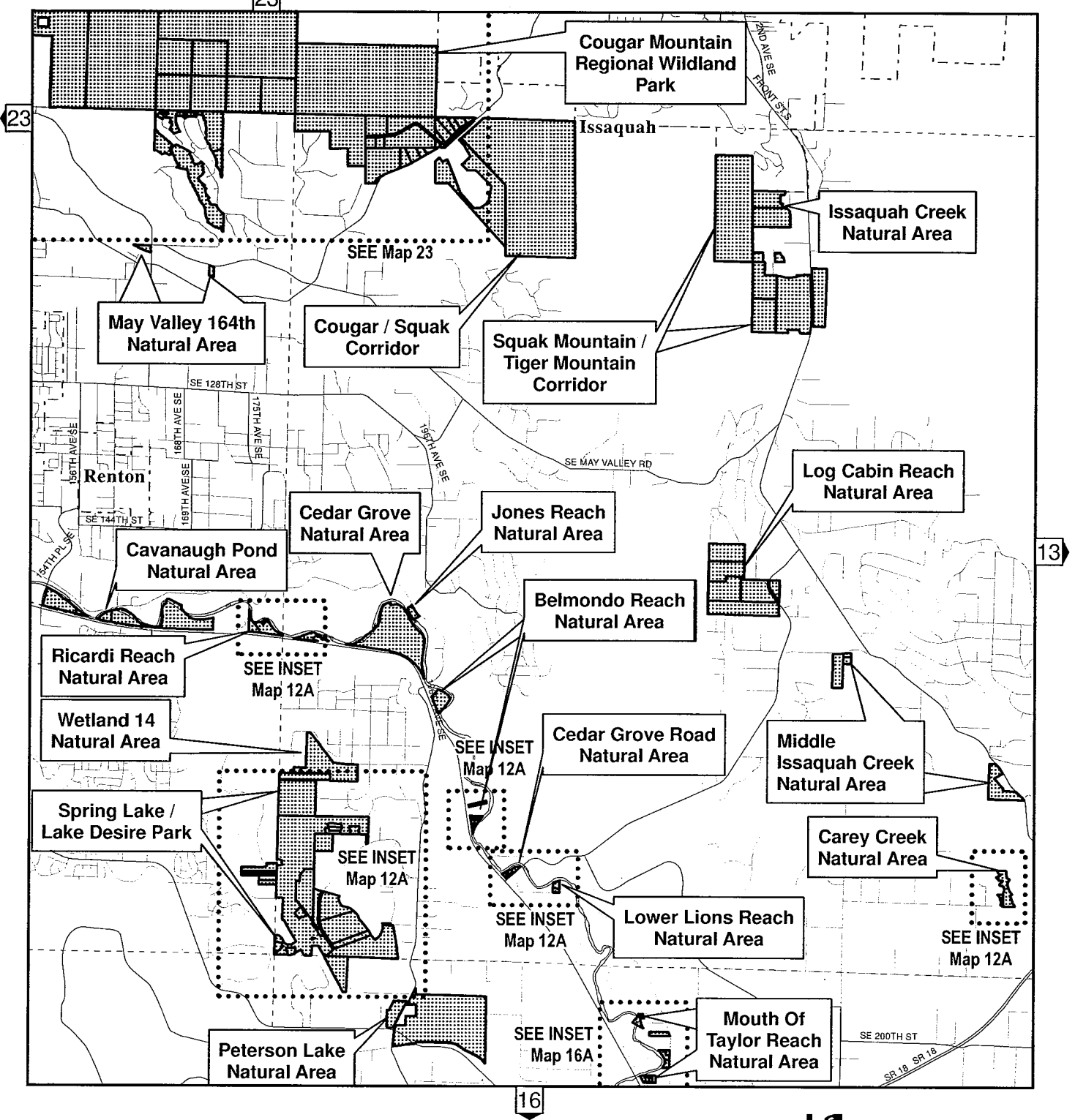


May 27, 2009

-  High Conservation Value Properties
-  Cities
-  Township Lines



The information included on this map has been compiled by King County staff from a variety of sources and is subject to change without notice. King County makes no representations of warranties, express or implied, as to the accuracy, completeness, timeliness, or rights to the use of such information. King County shall not be liable for any general, special, indirect, incidental, or consequential damages including, but not limited to, lost revenues or lost profits resulting from the use or misuse of the information contained on this map. Any sale of this map or information on this map is prohibited except by written permission of King County.






# Inventory of High Conservation Value Properties


## Map 12 - T23-R6

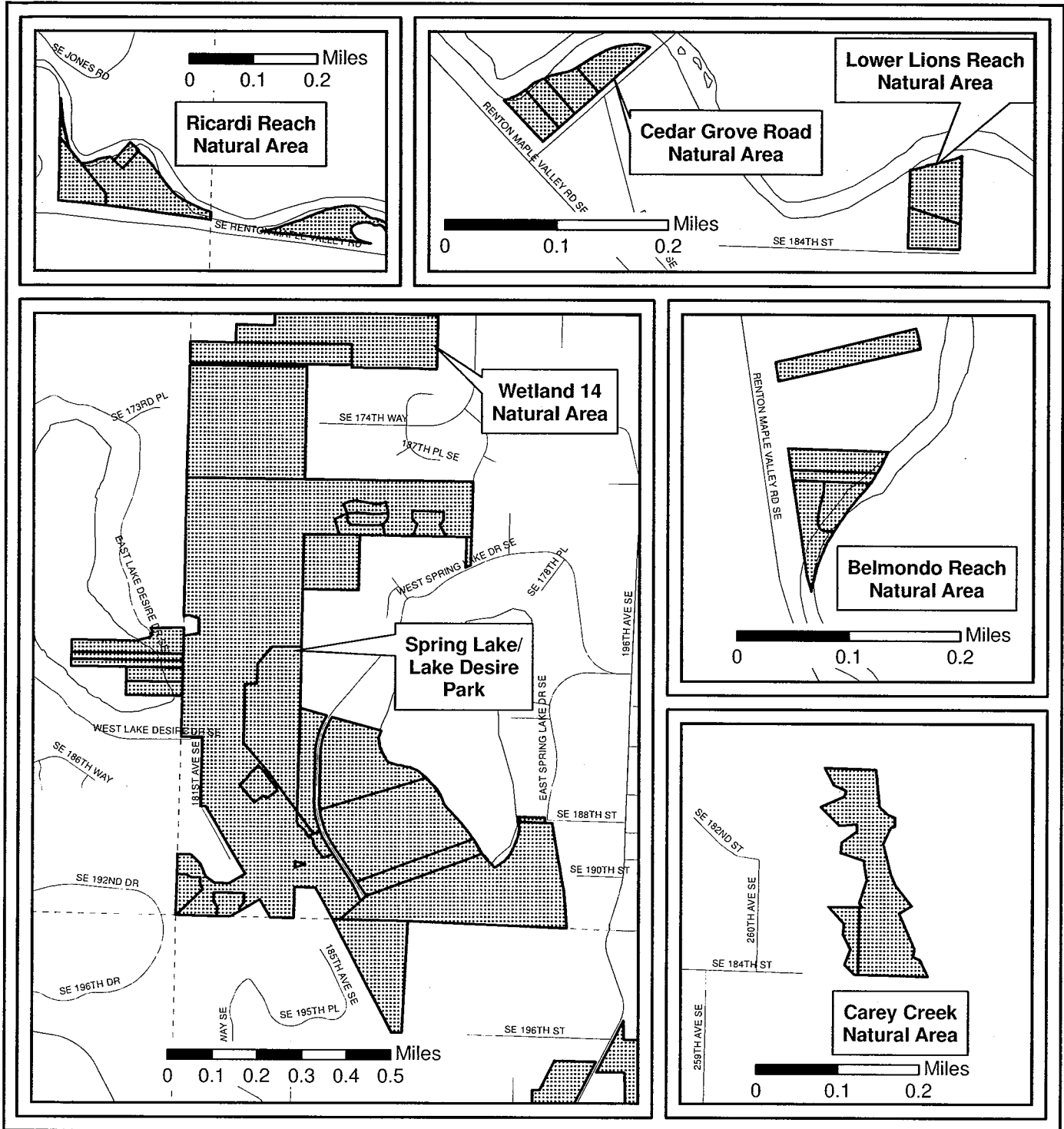
 **King County GIS CENTER**

May 27, 2009

-  High Conservation Value Properties
-  Cities
-  Township Lines




The information included on this map has been compiled by King County staff from a variety of sources and is subject to change without notice. King County makes no representations of warranties, express or implied, as to the accuracy, completeness, timeliness, or rights to the use of such information. King County shall not be liable for any general, special, indirect, incidental, or consequential damages including, but not limited to, lost revenues or lost profits resulting from the use or misuse of the information contained on this map. Any sale of this map or information on this map is prohibited except by written permission of King County.





# Inventory of High Conservation Value Properties

## Map 12A - T23-R6 Insets

-  High Conservation Value Properties
-  Cities
-  Township Lines

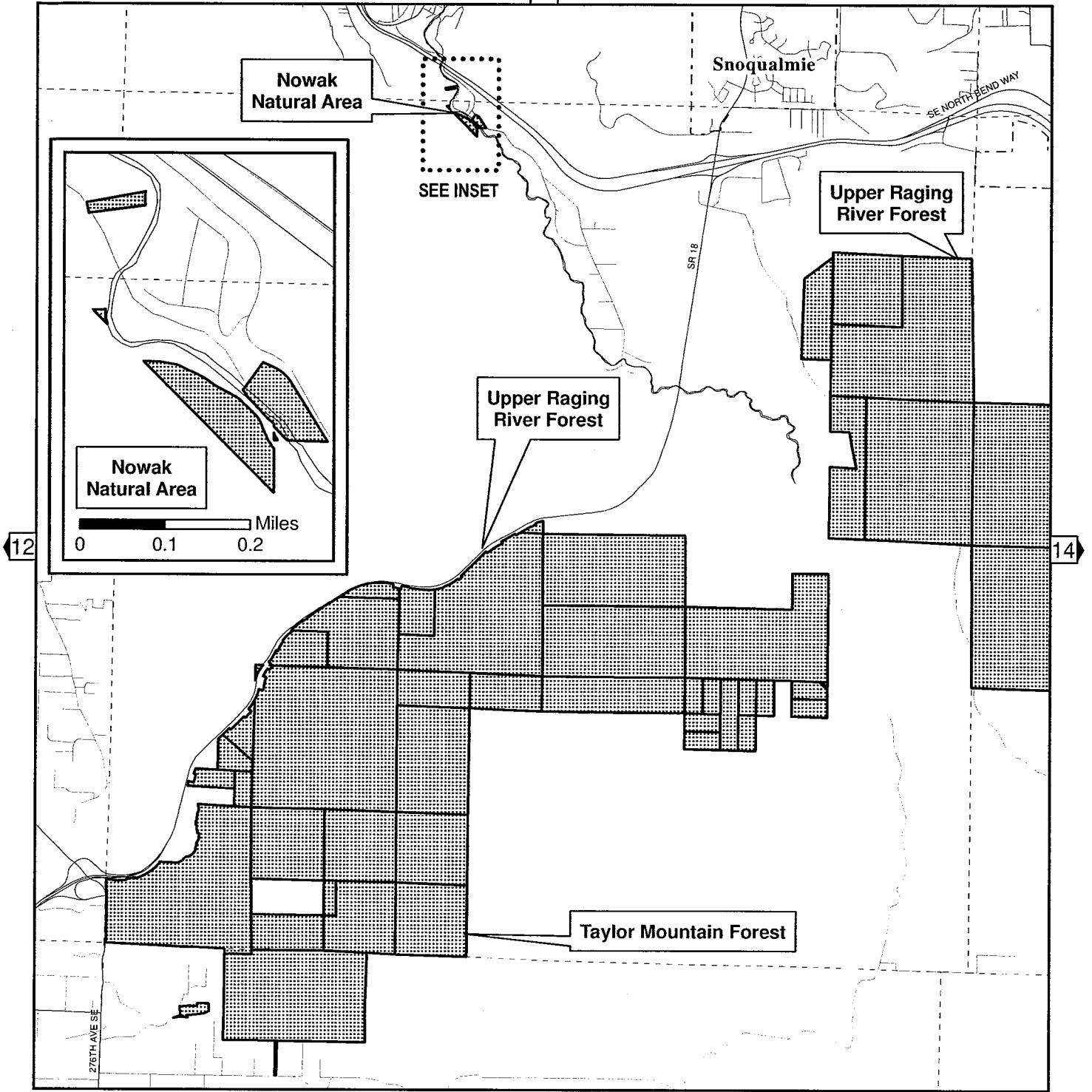
The information included on this map has been compiled by King County staff from a variety of sources and is subject to change without notice. King County makes no representations of warranties, express or implied, as to the accuracy, completeness, timeliness, or rights to the use of such information. King County shall not be liable for any general, special, indirect, incidental, or consequential damages including, but not limited to, lost revenues or lost profits resulting from the use or misuse of the information contained on this map. Any sale of this map or information on this map is prohibited except by written permission of King County.



May 27, 2009











# Inventory of High Conservation Value Properties

## Map 13 - T23-R7



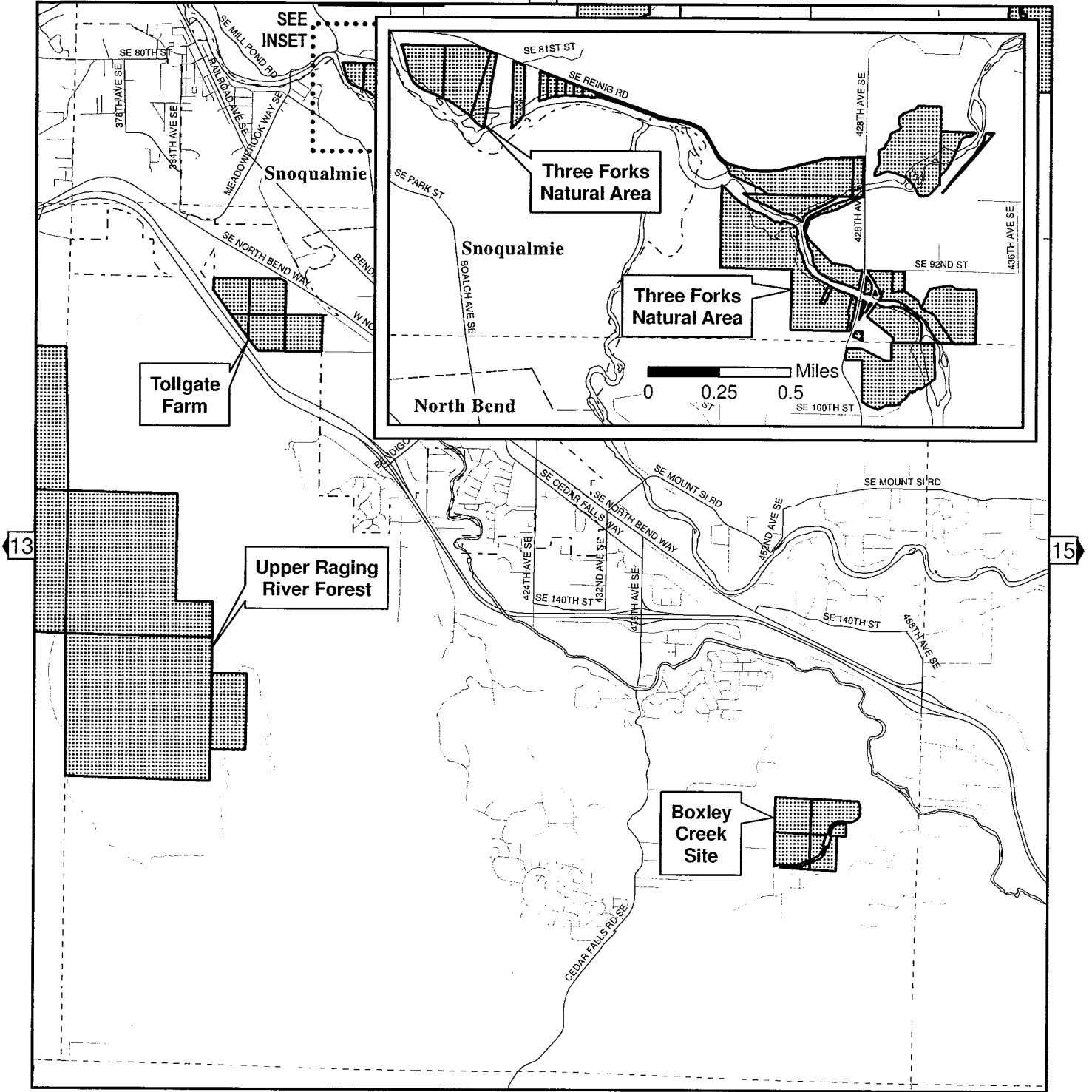
May 27, 2009

-  High Conservation Value Properties
-  Cities
-  Township Lines



The information included on this map has been compiled by King County staff from a variety of sources and is subject to change without notice. King County makes no representations of warranties, express or implied, as to the accuracy, completeness, timeliness, or rights to the use of such information. King County shall not be liable for any general, special, indirect, incidental, or consequential damages including, but not limited to, lost revenues or lost profits resulting from the use or misuse of the information contained on this map. Any sale of this map or information on this map is prohibited except by written permission of King County.

10






# Inventory of High Conservation Value Properties

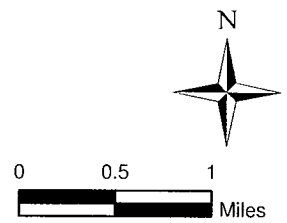
## Map 14 - T23-R8



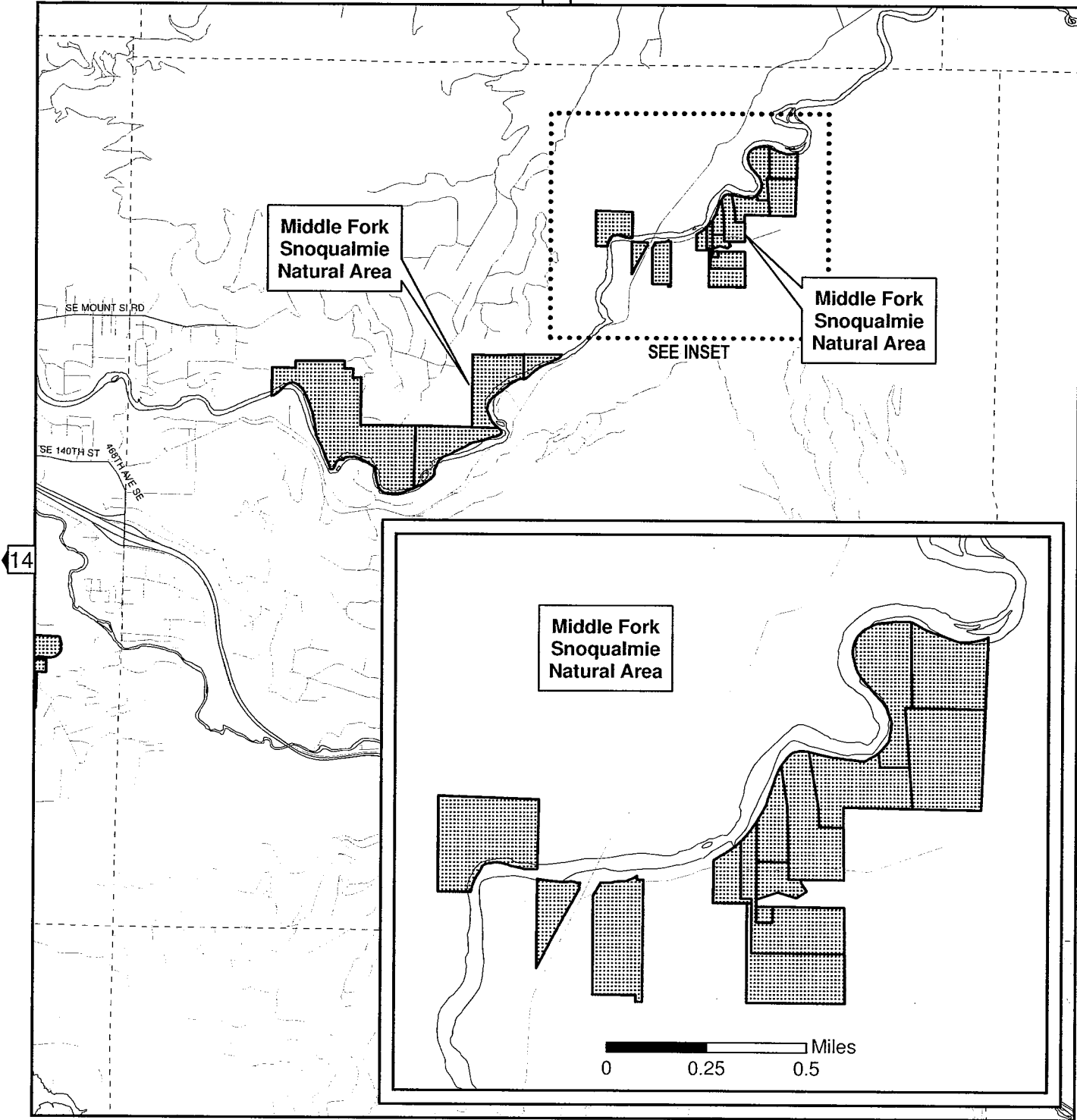
May 27, 2009

-  High Conservation Value Properties
-  Cities
-  Township Lines

The information included on this map has been compiled by King County staff from a variety of sources and is subject to change without notice. King County makes no representations of warranties, express or implied, as to the accuracy, completeness, timeliness, or rights to the use of such information. King County shall not be liable for any general, special, indirect, incidental, or consequential damages including, but not limited to, lost revenues or lost profits resulting from the use or misuse of the information contained on this map. Any sale of this map or information on this map is prohibited except by written permission of King County.



11






14

# Inventory of High Conservation Value Properties


## Map 15 - T23-R9

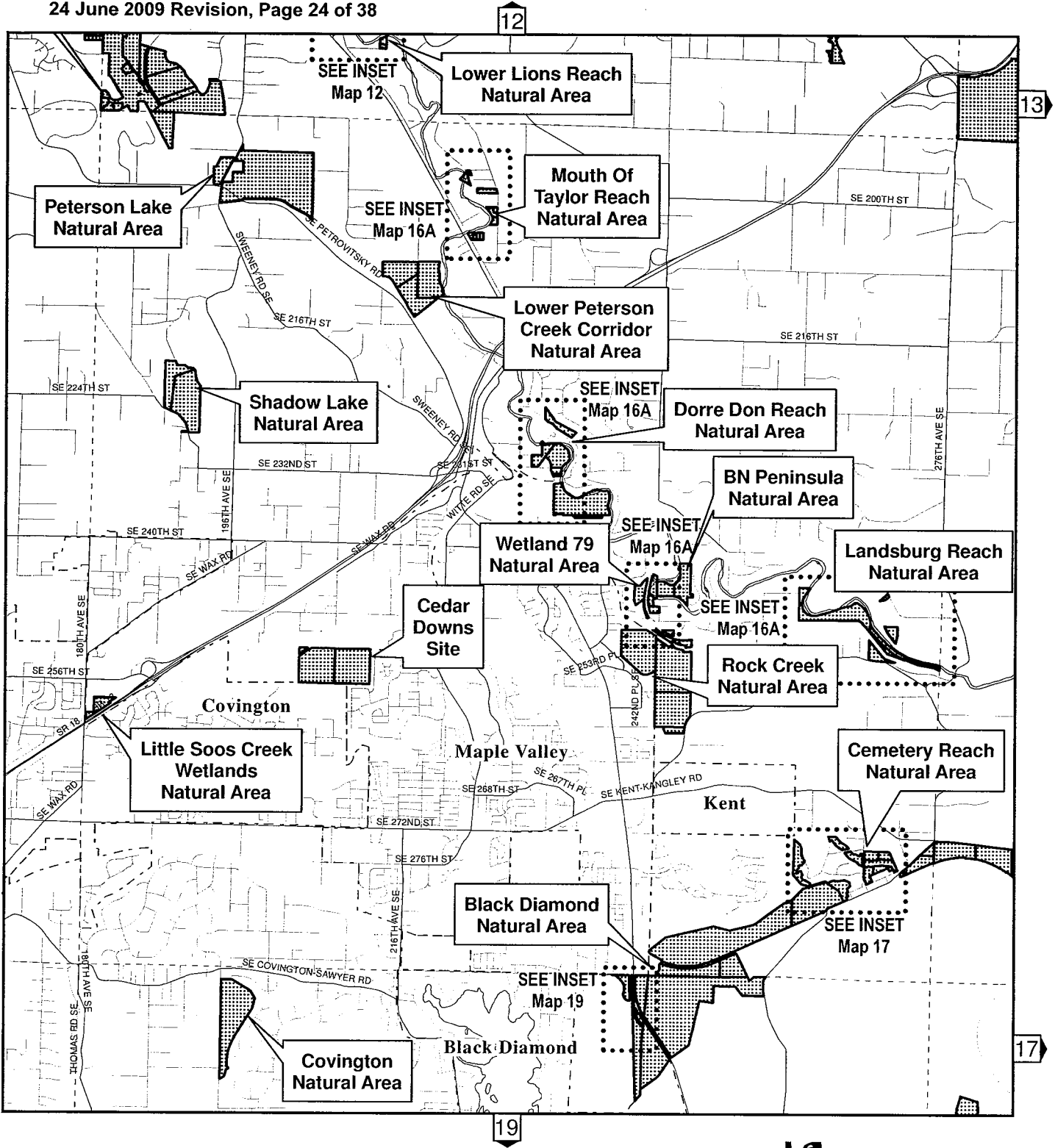


May 27, 2009

-  High Conservation Value Properties
-  Cities
-  Township Lines

The information included on this map has been compiled by King County staff from a variety of sources and is subject to change without notice. King County makes no representations of warranties, express or implied, as to the accuracy, completeness, timeliness, or rights to the use of such information. King County shall not be liable for any general, special, indirect, incidental, or consequential damages including, but not limited to, lost revenues or lost profits resulting from the use or misuse of the information contained on this map. Any sale of this map or information on this map is prohibited except by written permission of King County.








# Inventory of High Conservation Value Properties


## Map 16 - T22-R6

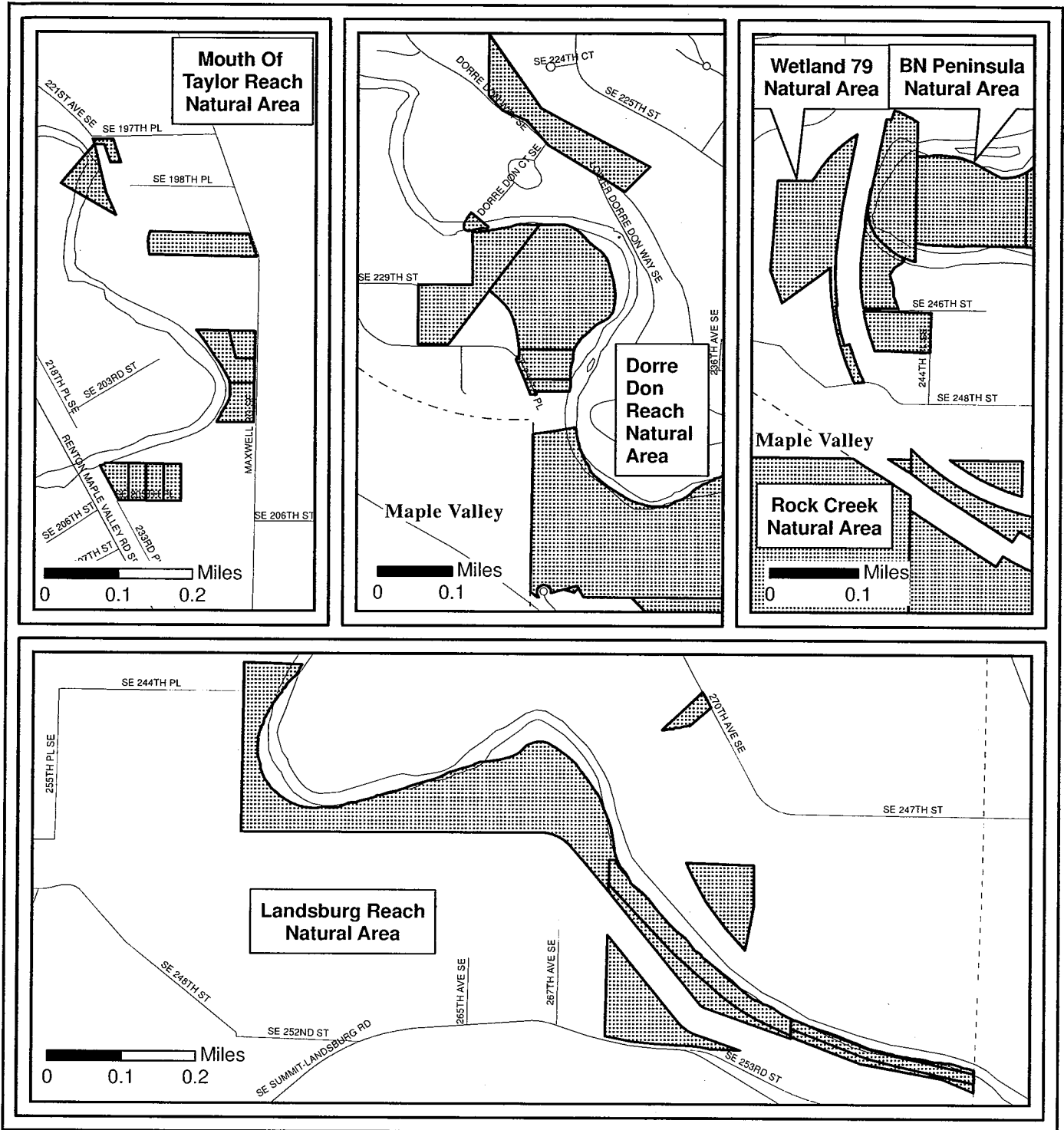


May 27, 2009

-  High Conservation Value Properties
-  Cities
-  Township Lines

The information included on this map has been compiled by King County staff from a variety of sources and is subject to change without notice. King County makes no representations of warranties, express or implied, as to the accuracy, completeness, timeliness, or rights to the use of such information. King County shall not be liable for any general, special, indirect, incidental, or consequential damages including, but not limited to, lost revenues or lost profits resulting from the use or misuse of the information contained on this map. Any sale of this map or information on this map is prohibited except by written permission of King County.








# Inventory of High Conservation Value Properties

## Map 16A - T22-R6 Insets

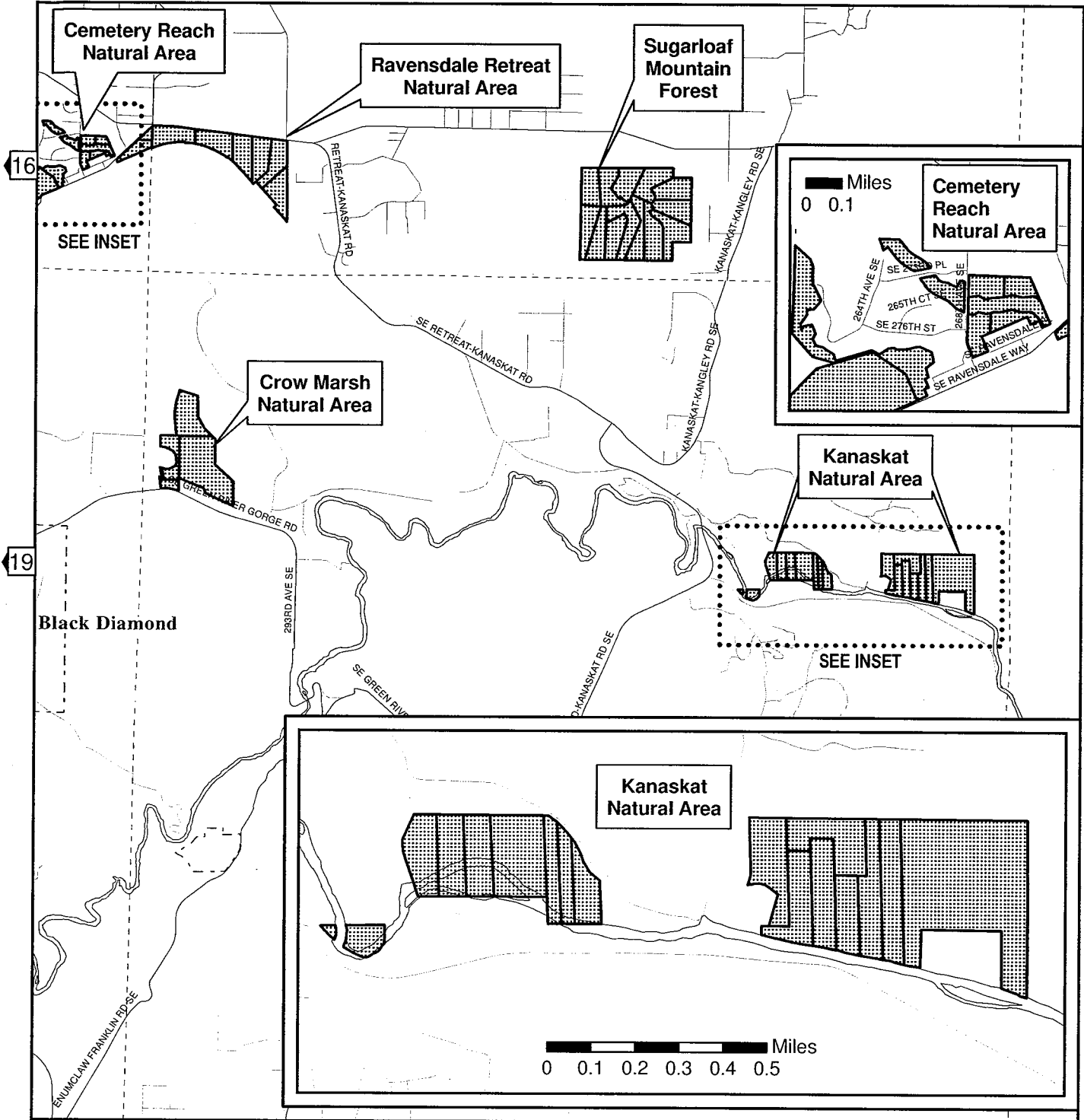


May 27, 2009

-  High Conservation Value Properties
-  Cities
-  Township Lines






The information included on this map has been compiled by King County staff from a variety of sources and is subject to change without notice. King County makes no representations of warranties, express or implied, as to the accuracy, completeness, timeliness, or rights to the use of such information. King County shall not be liable for any general, special, indirect, incidental, or consequential damages including, but not limited to, lost revenues or lost profits resulting from the use or misuse of the information contained on this map. Any sale of this map or information on this map is prohibited except by written permission of King County.



# Inventory of High Conservation Value Properties


## Map 17 - T22-R7, T21-R7

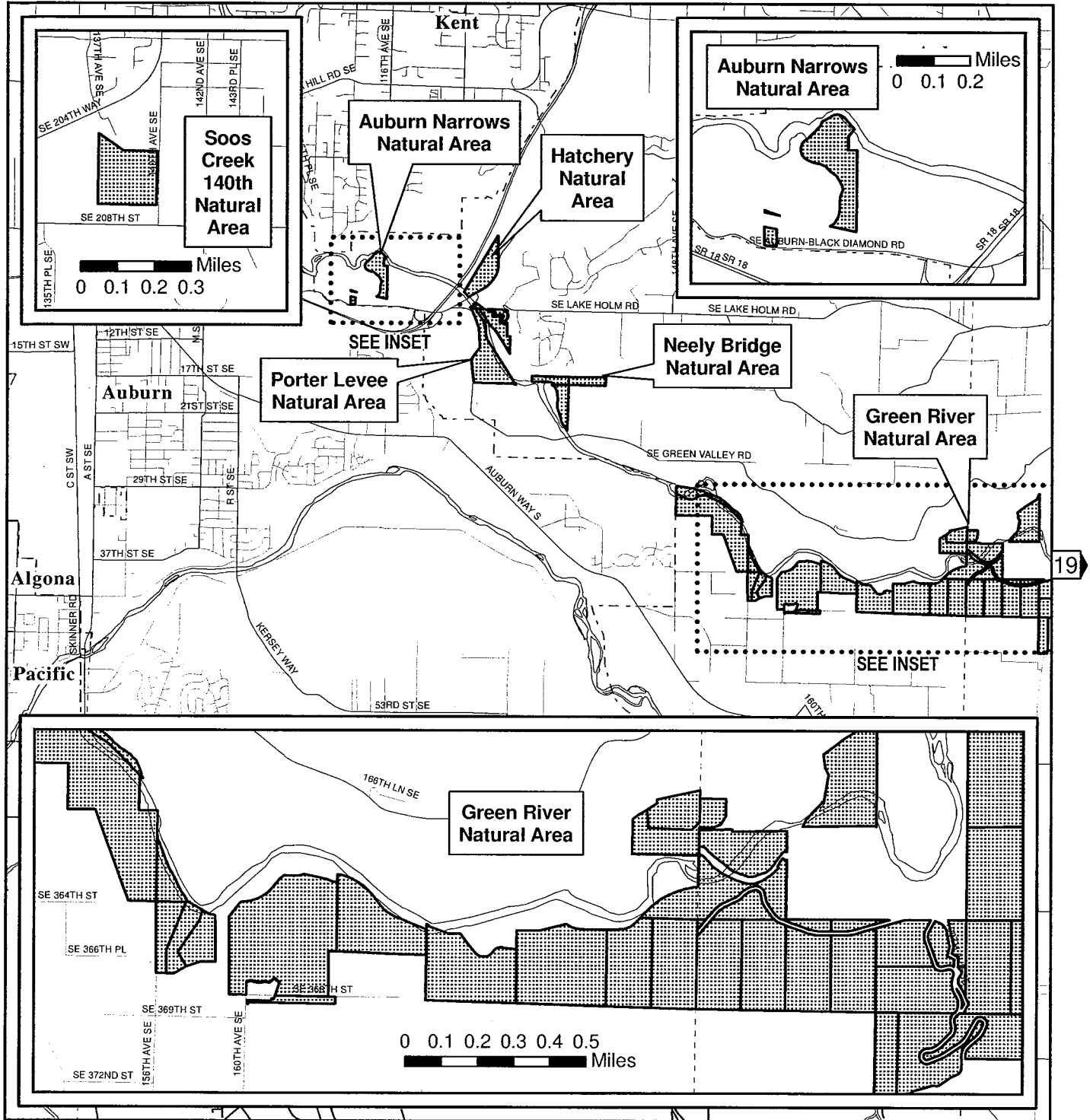
-  High Conservation Value Properties
-  Cities
-  Township Lines

The information included on this map has been compiled by King County staff from a variety of sources and is subject to change without notice. King County makes no representations of warranties, express or implied, as to the accuracy, completeness, timeliness, or rights to the use of such information. King County shall not be liable for any general, special, indirect, incidental, or consequential damages including, but not limited to, lost revenues or lost profits resulting from the use or misuse of the information contained on this map. Any sale of this map or information on this map is prohibited except by written permission of King County.



May 27, 2009








# Inventory of High Conservation Value Properties

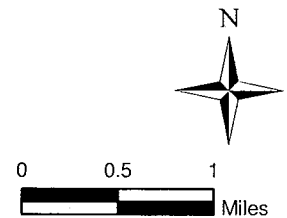
## Map 18 - T21-R5

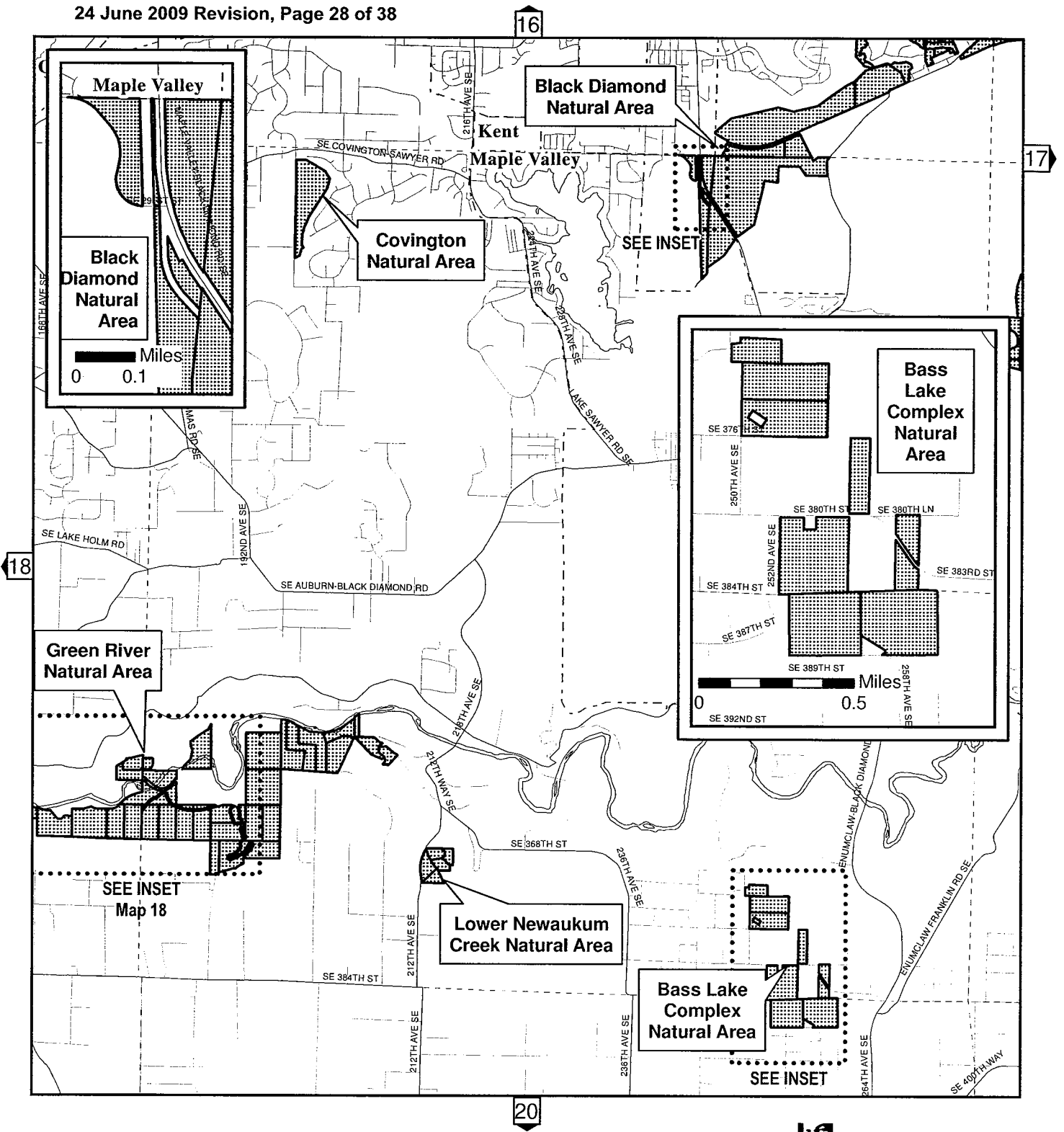


May 27, 2009

-  High Conservation Value Properties
-  Cities
-  Township Lines

The information included on this map has been compiled by King County staff from a variety of sources and is subject to change without notice. King County makes no representations of warranties, express or implied, as to the accuracy, completeness, timeliness, or rights to the use of such information. King County shall not be liable for any general, special, indirect, incidental, or consequential damages including, but not limited to, lost revenues or lost profits resulting from the use or misuse of the information contained on this map. Any sale of this map or information on this map is prohibited except by written permission of King County.









# Inventory of High Conservation Value Properties

## Map 19 - T21-R6



May 27, 2009

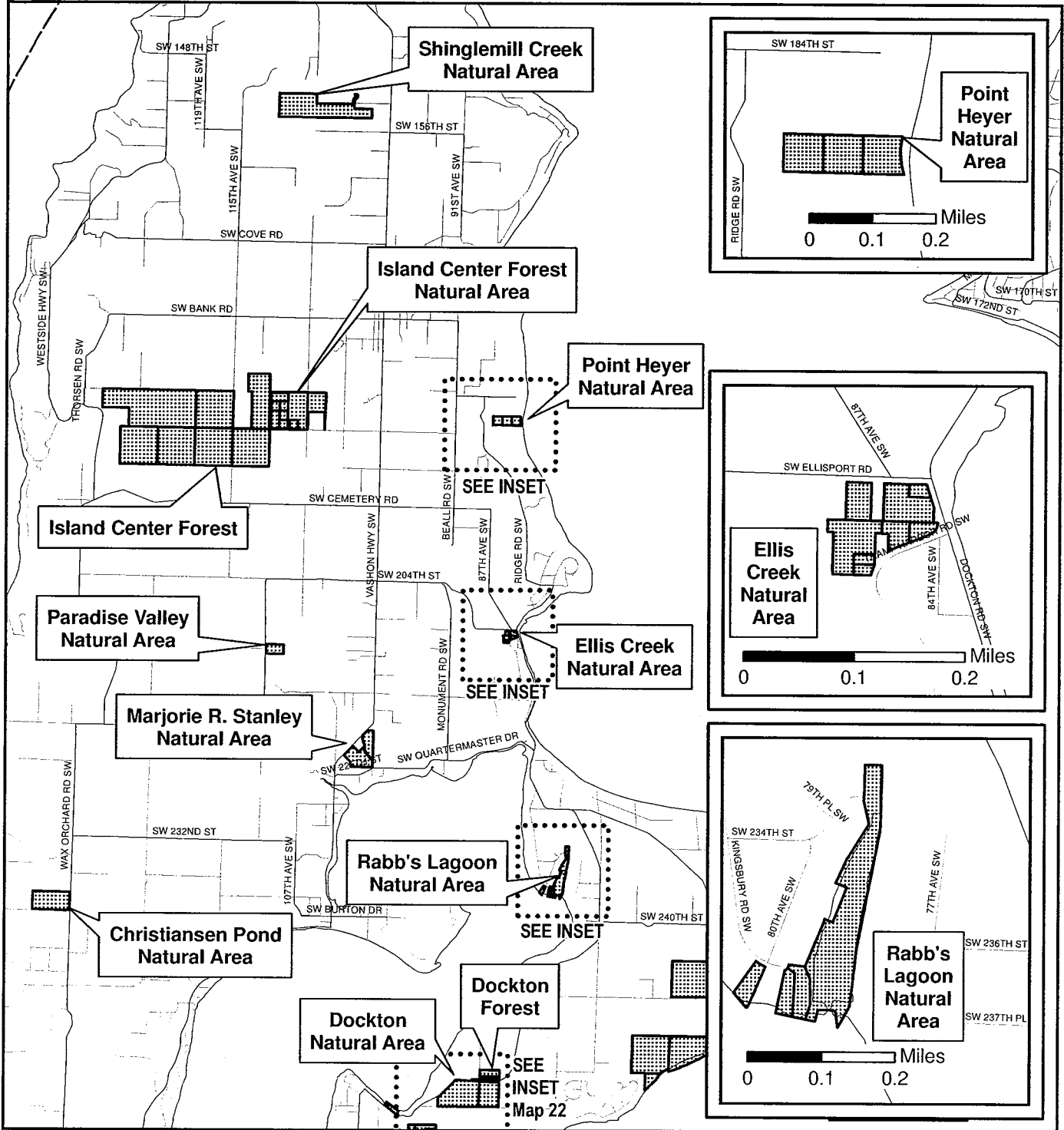
-  High Conservation Value Properties
-  Cities
-  Township Lines



The information included on this map has been compiled by King County staff from a variety of sources and is subject to change without notice. King County makes no representations of warranties, express or implied, as to the accuracy, completeness, timeliness, or rights to the use of such information. King County shall not be liable for any general, special, indirect, incidental, or consequential damages including, but not limited to, lost revenues or lost profits resulting from the use or misuse of the information contained on this map. Any sale of this map or information on this map is prohibited except by written permission of King County.








# Inventory of High Conservation Value Properties

## Map 21 - Vashon North

 High Conservation Value Properties



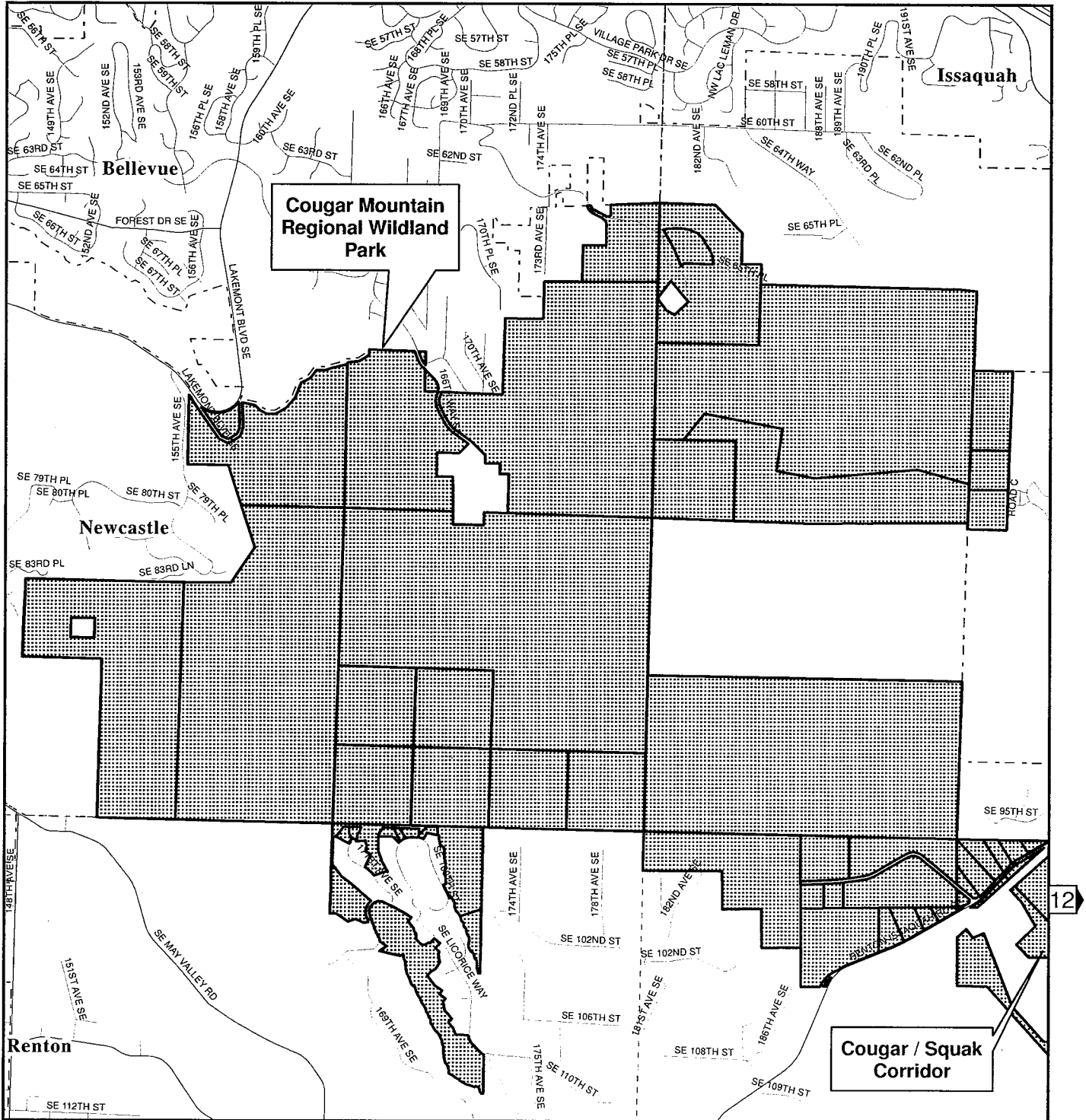
May 27, 2009



0 0.5 1 Miles




The information included on this map has been compiled by King County staff from a variety of sources and is subject to change without notice. King County makes no representations of warranties, express or implied, as to the accuracy, completeness, timeliness, or rights to the use of such information. King County shall not be liable for any general, special, indirect, incidental, or consequential damages including, but not limited to, lost revenues or lost profits resulting from the use or misuse of the information contained on this map. Any sale of this map or information on this map is prohibited except by written permission of King County.





# Inventory of High Conservation Value Properties

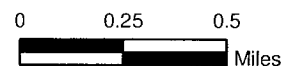
## Map 23 - Cougar Mountain

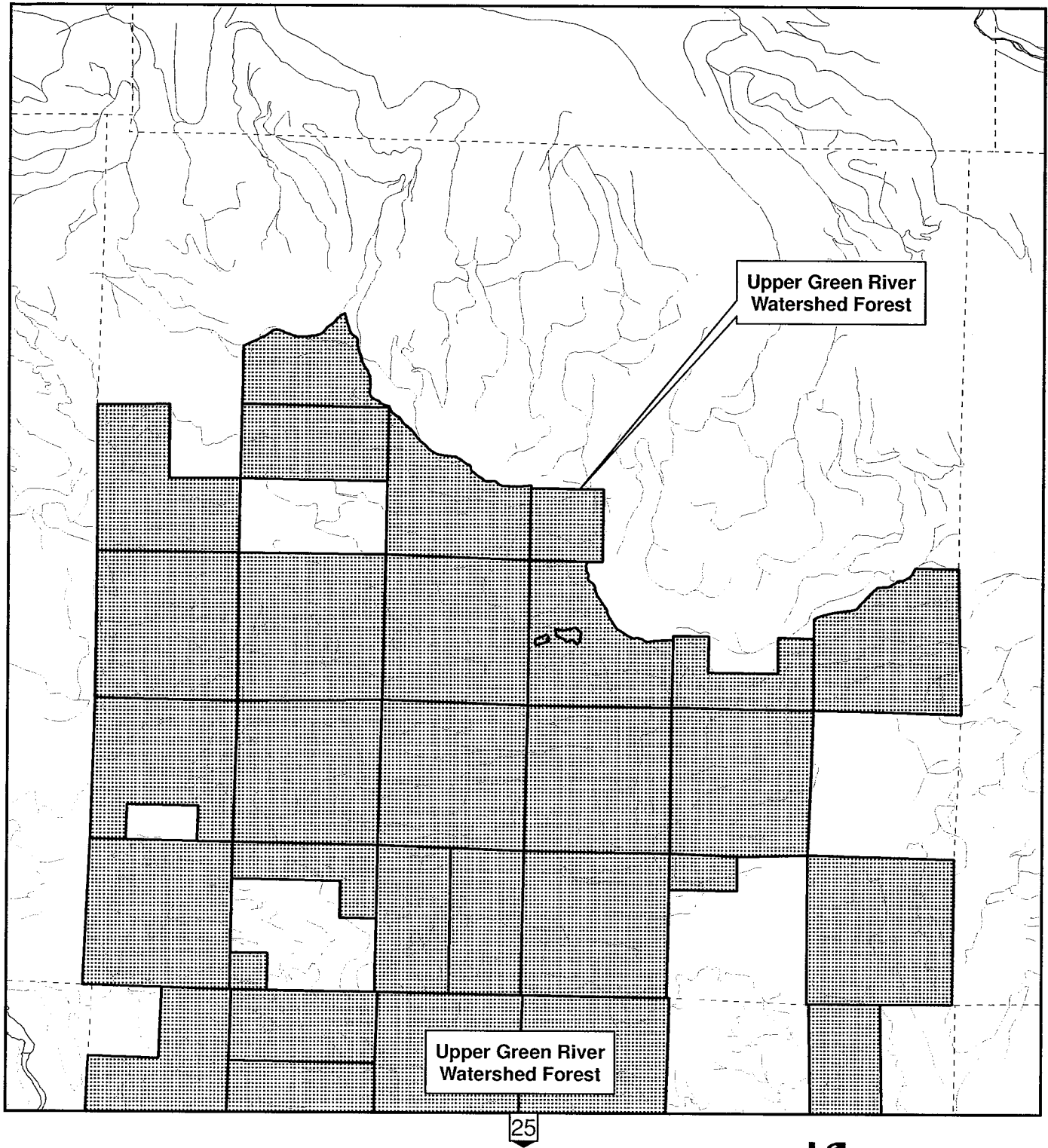
-  High Conservation Value Properties
-  Cities
-  Township Lines

The information included on this map has been compiled by King County staff from a variety of sources and is subject to change without notice. King County makes no representations of warranties, express or implied, as to the accuracy, completeness, timeliness, or rights to the use of such information. King County shall not be liable for any general, special, indirect, incidental, or consequential damages including, but not limited to, lost revenues or lost profits resulting from the use or misuse of the information contained on this map. Any sale of this map or information on this map is prohibited except by written permission of King County.



May 27, 2009








# Inventory of High Conservation Value Properties


## Map 24 - T21-R9

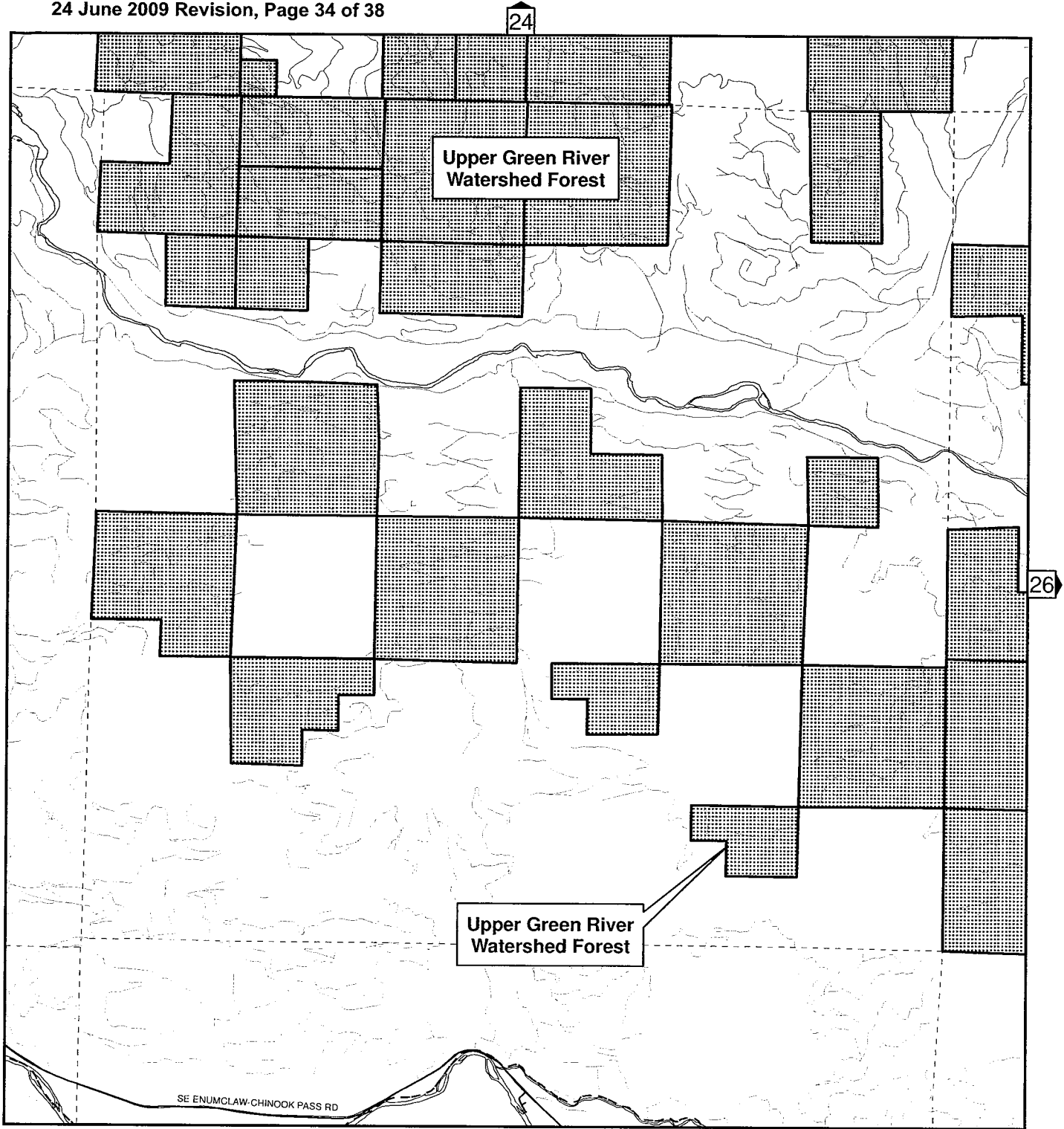


May 27, 2009

-  High Conservation Value Properties
-  Cities
-  Township Lines

The information included on this map has been compiled by King County staff from a variety of sources and is subject to change without notice. King County makes no representations of warranties, express or implied, as to the accuracy, completeness, timeliness, or rights to the use of such information. King County shall not be liable for any general, special, indirect, incidental, or consequential damages including, but not limited to, lost revenues or lost profits resulting from the use or misuse of the information contained on this map. Any sale of this map or information on this map is prohibited except by written permission of King County.








# Inventory of High Conservation Value Properties


## Map 25 - T20-R9

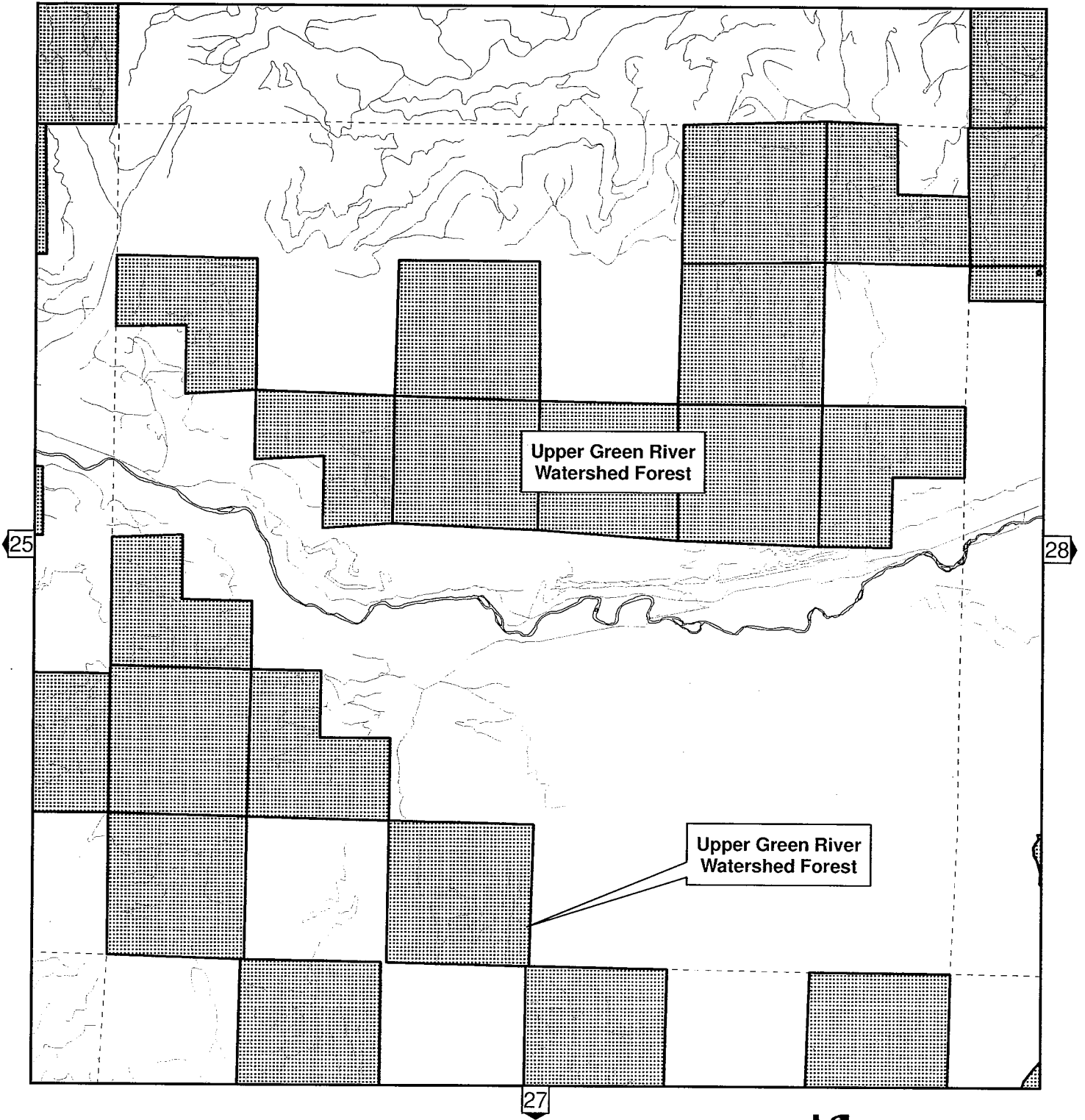


May 27, 2009

-  High Conservation Value Properties
-  Cities
-  Township Lines

The information included on this map has been compiled by King County staff from a variety of sources and is subject to change without notice. King County makes no representations of warranties, express or implied, as to the accuracy, completeness, timeliness, or rights to the use of such information. King County shall not be liable for any general, special, indirect, incidental, or consequential damages including, but not limited to, lost revenues or lost profits resulting from the use or misuse of the information contained on this map. Any sale of this map or information on this map is prohibited except by written permission of King County.








# Inventory of High Conservation Value Properties


## Map 26 - T20-R10

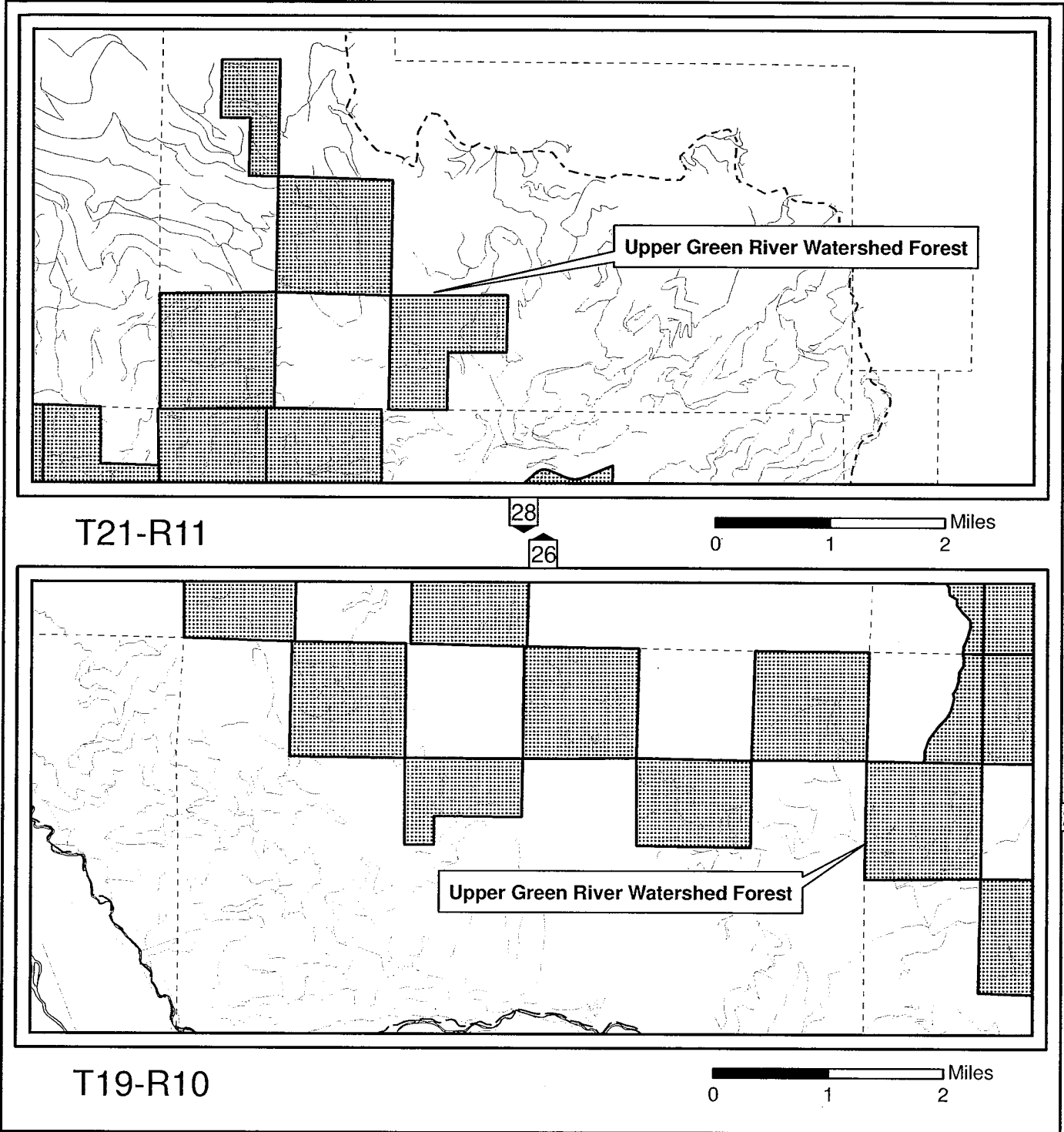
 **King County**  
**GIS CENTER**

May 27, 2009

-  High Conservation Value Properties
-  Cities
-  Township Lines

The information included on this map has been compiled by King County staff from a variety of sources and is subject to change without notice. King County makes no representations of warranties, express or implied, as to the accuracy, completeness, timeliness, or rights to the use of such information. King County shall not be liable for any general, special, indirect, incidental, or consequential damages including, but not limited to, lost revenues or lost profits resulting from the use or misuse of the information contained on this map. Any sale of this map or information on this map is prohibited except by written permission of King County.








# Inventory of High Conservation Value Properties

## Map 27 - T21-R11, T19-R10



May 27, 2009

-  High Conservation Value Properties
-  Cities
-  Township Lines



The information included on this map has been compiled by King County staff from a variety of sources and is subject to change without notice. King County makes no representations of warranties, express or implied, as to the accuracy, completeness, timeliness, or rights to the use of such information. King County shall not be liable for any general, special, indirect, incidental, or consequential damages including, but not limited to, lost revenues or lost profits resulting from the use or misuse of the information contained on this map. Any sale of this map or information on this map is prohibited except by written permission of King County.



27

Upper Green River  
Watershed Forest

26

Upper Green River  
Watershed Forest

SE ENUMCLAW-CHINOOK PASS RD




29

# Inventory of High Conservation Value Properties


## Map 28 - T20-R11



May 27, 2009

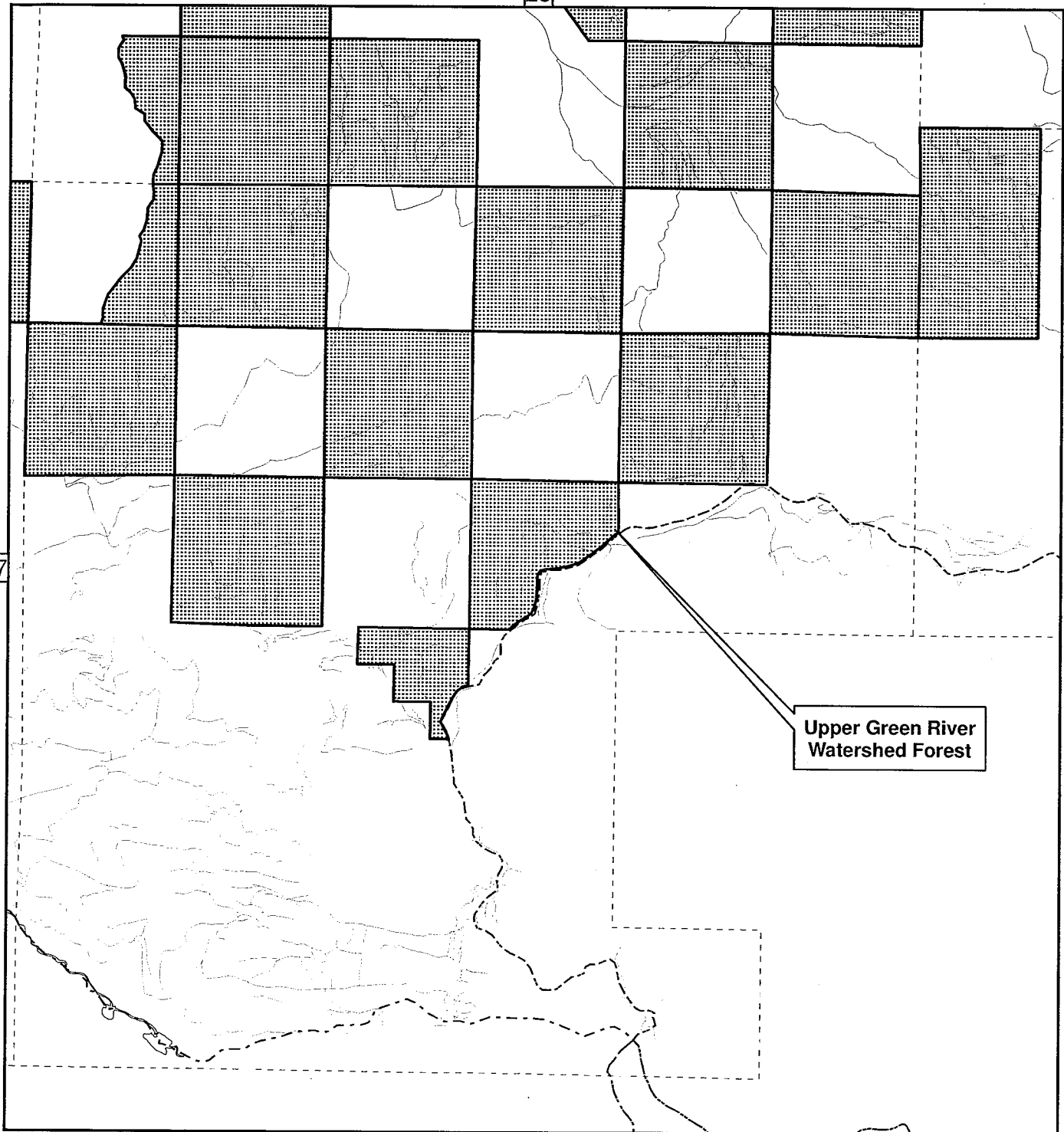
-  High Conservation Value Properties
-  Cities
-  Township Lines

The information included on this map has been compiled by King County staff from a variety of sources and is subject to change without notice. King County makes no representations of warranties, express or implied, as to the accuracy, completeness, timeliness, or rights to the use of such information. King County shall not be liable for any general, special, indirect, incidental, or consequential damages including, but not limited to, lost revenues or lost profits resulting from the use or misuse of the information contained on this map. Any sale of this map or information on this map is prohibited except by written permission of King County.



28

27






Upper Green River Watershed Forest

# Inventory of High Conservation Value Properties

## Map 29- T19-R11



May 27, 2009

-  High Conservation Value Properties
-  Cities
-  Township Lines

The information included on this map has been compiled by King County staff from a variety of sources and is subject to change without notice. King County makes no representations of warranties, express or implied, as to the accuracy, completeness, timeliness, or rights to the use of such information. King County shall not be liable for any general, special, indirect, incidental, or consequential damages including, but not limited to, lost revenues or lost profits resulting from the use or misuse of the information contained on this map. Any sale of this map or information on this map is prohibited except by written permission of King County.

